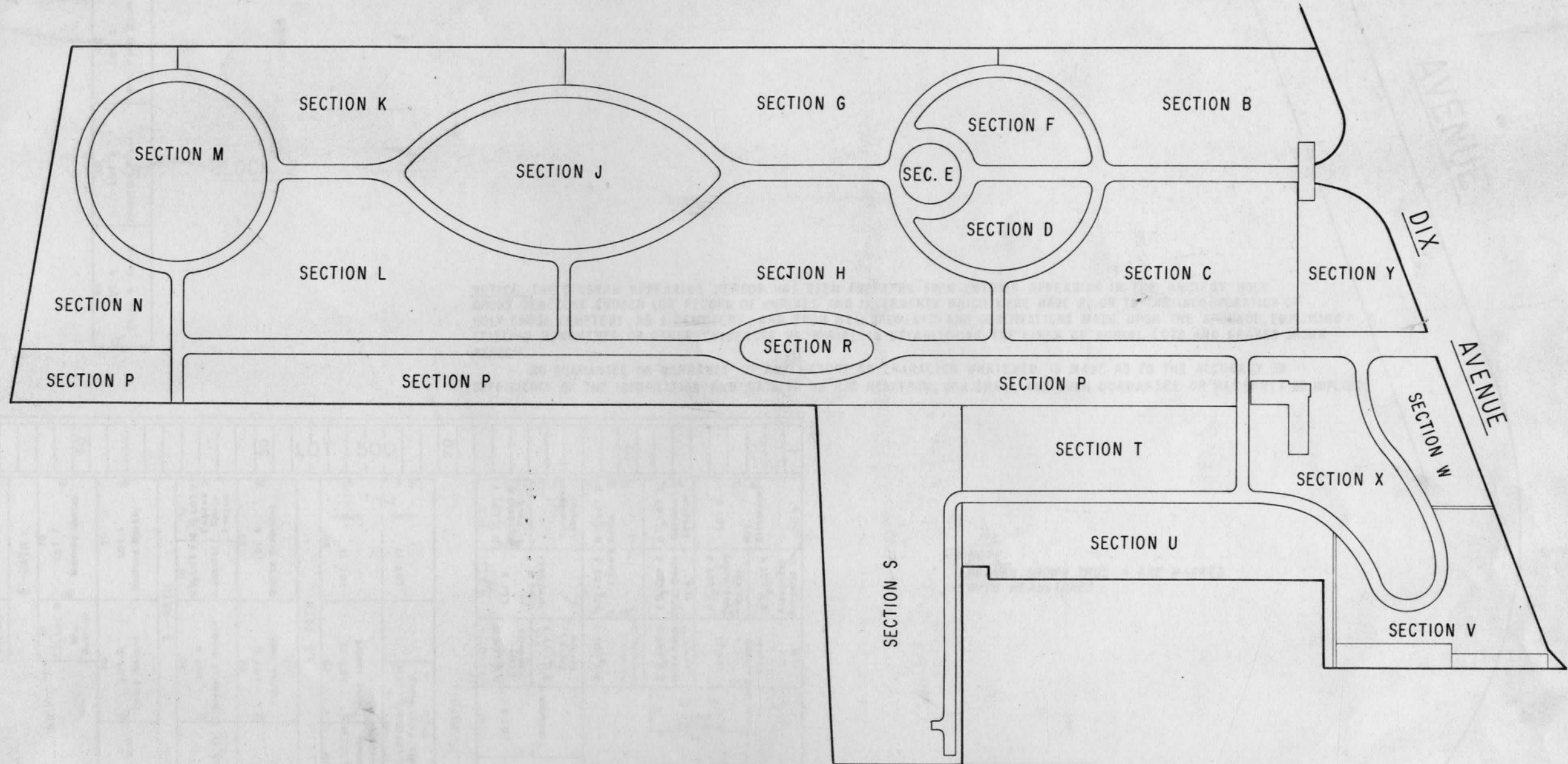


# Holy Cross Cemetery

Owned and operated by

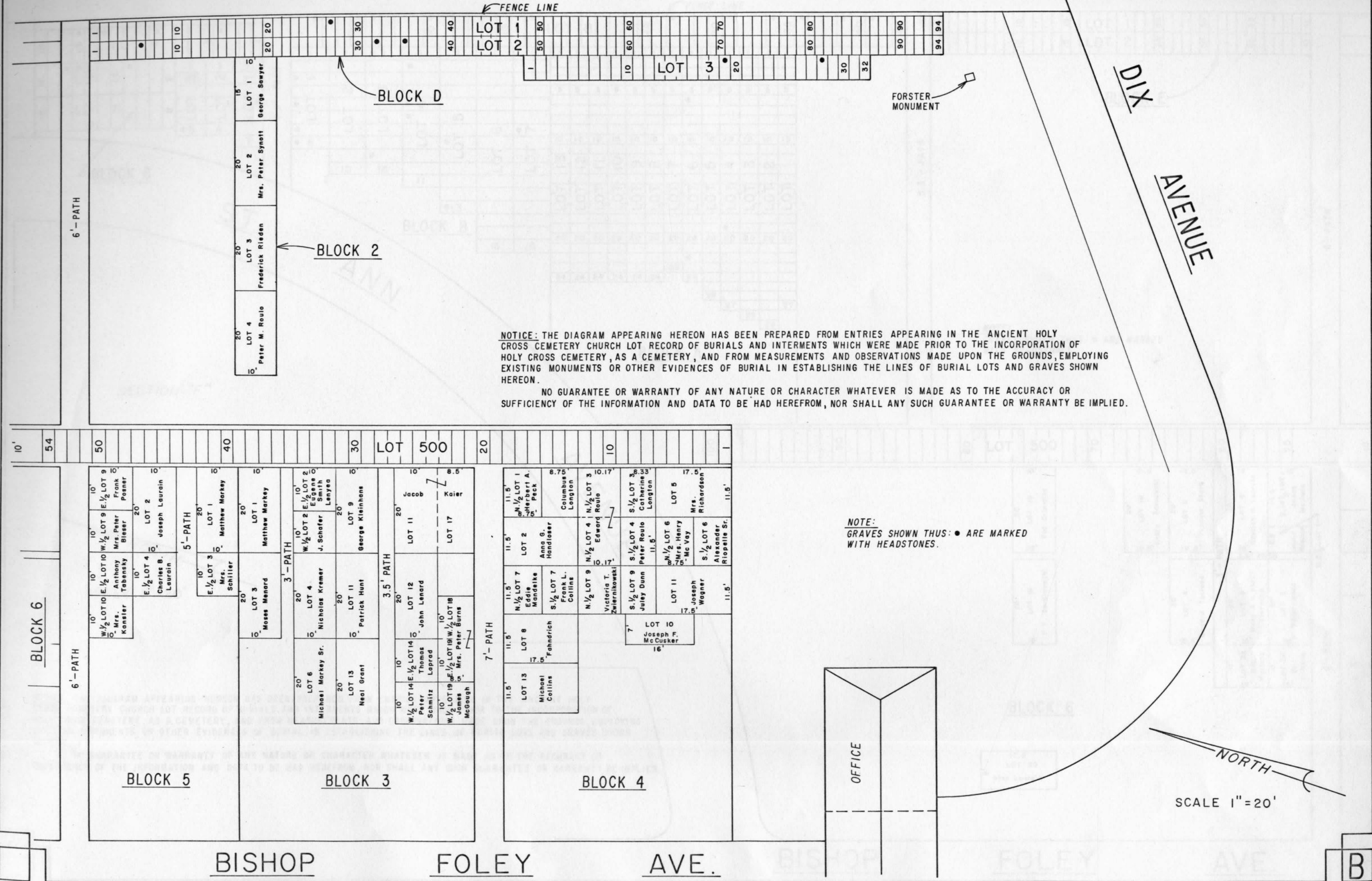
ROMAN CATHOLIC ARCHDIOCESE OF DETROIT



# HOLY CROSS CEMETERY

**SECTION 3**

ORIGINAL CEMETERY



NOTICE: THE DIAGRAM APPEARING HEREON HAS BEEN PREPARED FROM ENTRIES APPEARING IN THE ANCIENT HOLY CROSS CEMETERY CHURCH LOT RECORD OF BURIALS AND INTERMENTS WHICH WERE MADE PRIOR TO THE INCORPORATION OF HOLY CROSS CEMETERY, AS A CEMETERY, AND FROM MEASUREMENTS AND OBSERVATIONS MADE UPON THE GROUNDS, EMPLOYING EXISTING MONUMENTS OR OTHER EVIDENCES OF BURIAL IN ESTABLISHING THE LINES OF BURIAL LOTS AND GRAVES SHOWN HEREON.

NO GUARANTEE OR WARRANTY OF ANY NATURE OR CHARACTER WHATSOEVER IS MADE AS TO THE ACCURACY OR SUFFICIENCY OF THE INFORMATION AND DATA TO BE HAD HEREFROM, NOR SHALL ANY SUCH GUARANTEE OR WARRANTY BE IMPLIED.

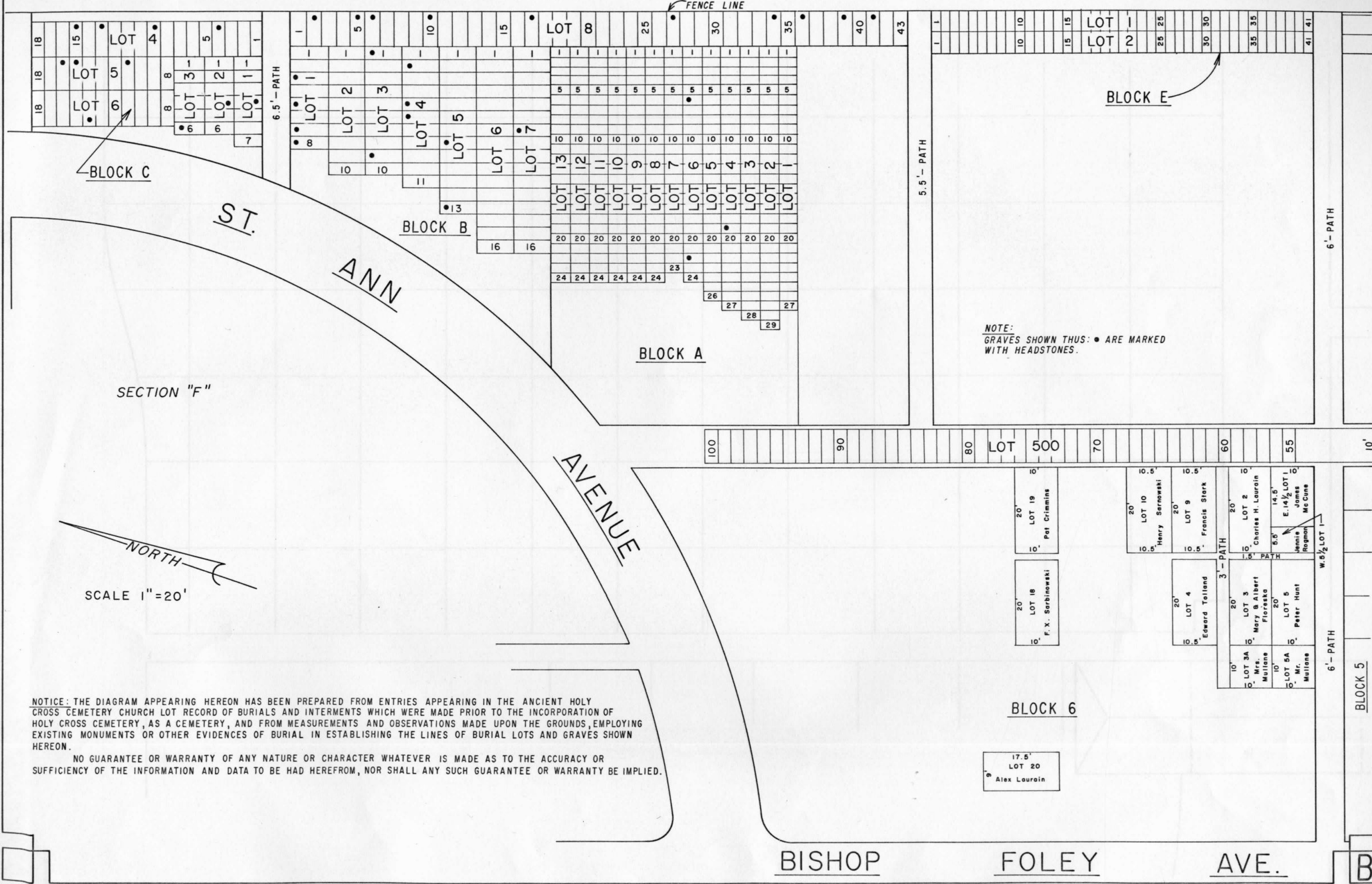
NOTE: GRAVES SHOWN THUS: ● ARE MARKED WITH HEADSTONES.

B

# HOLY CROSS CEMETERY

SECTION 3

ORIGINAL CEMETERY





NOTICE: THE DIAGRAM APPEARING HEREON HAS BEEN PREPARED FROM ENTRIES APPEARING IN THE ANCIENT HOLY CROSS CEMETERY CHURCH LOT RECORD OF BURIALS AND INTERMENTS WHICH WERE MADE PRIOR TO THE INCORPORATION OF HOLY CROSS CEMETERY, AS A CEMETERY, AND FROM MEASUREMENTS AND OBSERVATIONS MADE UPON THE GROUNDS, EMPLOYING EXISTING MONUMENTS OR OTHER EVIDENCES OF BURIAL IN ESTABLISHING THE LINES OF BURIAL LOTS AND GRAVES SHOWN HEREON.

NO GUARANTEE OR WARRANTY OF ANY NATURE OR CHARACTER WHATSOEVER IS MADE AS TO THE ACCURACY OR SUFFICIENCY OF THE INFORMATION AND DATA TO BE HAD HEREFROM, NOR SHALL ANY SUCH GUARANTEE OR WARRANTY BE IMPLIED.

B

HOLY CROSS CEMETERY


SECTION C



C

HOLY CROSS CEMETERY

SECTION C

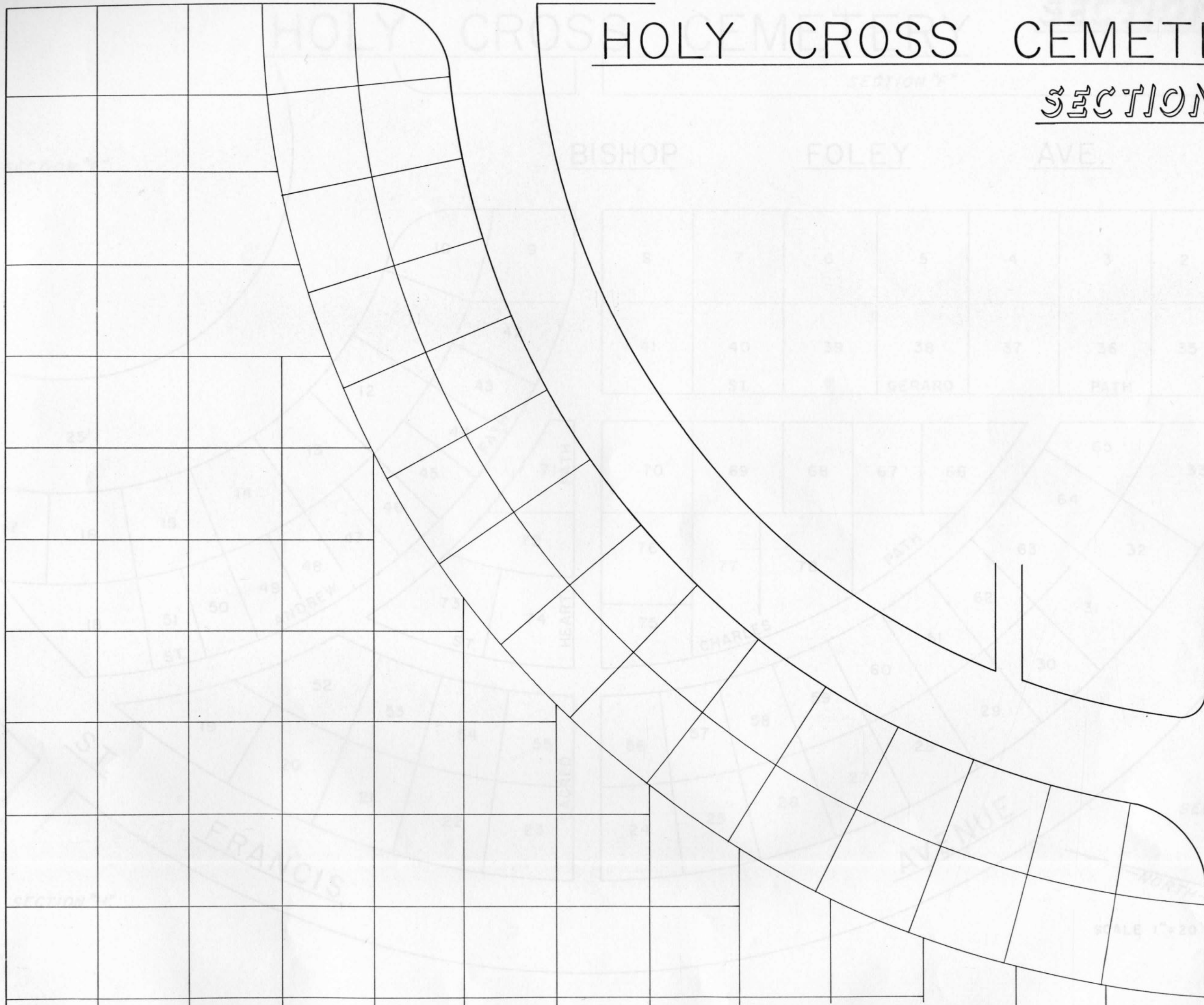


C

C

# HOLY CROSS CEMETERY

## SECTION C



C

# HOLY CROSS CEMETERY

## SECTION D

SECTION "F"

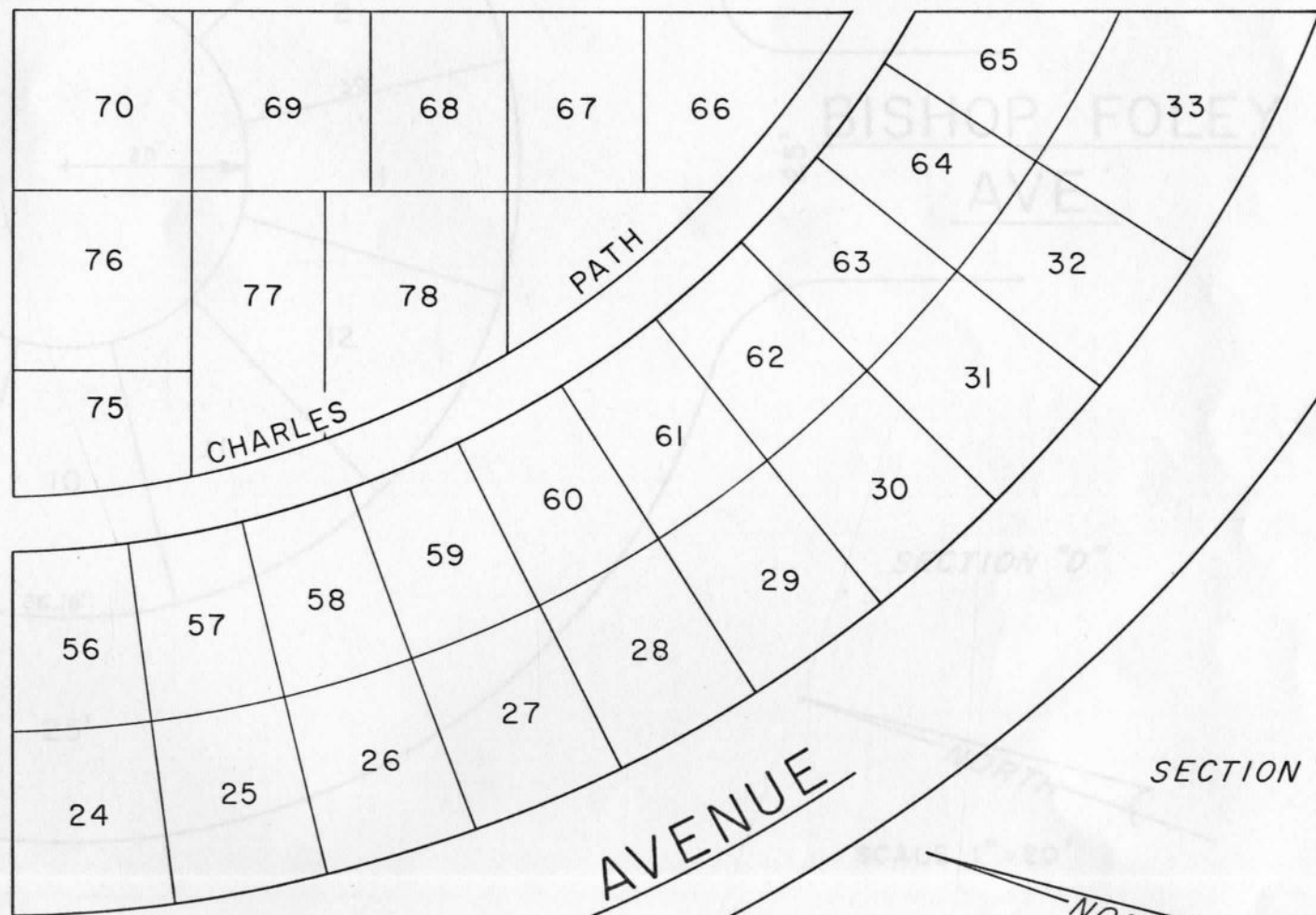
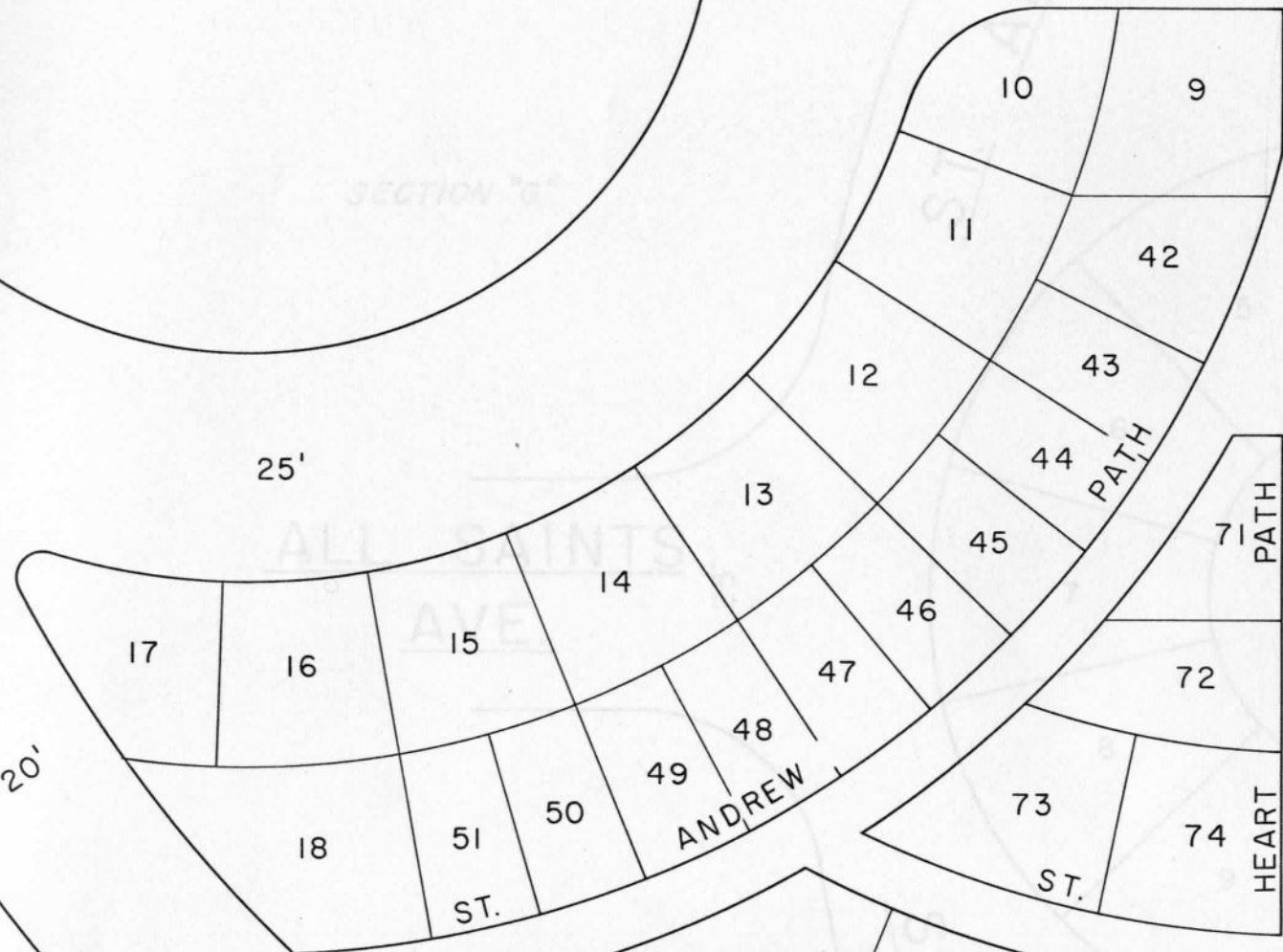
SECTION "E"

BISHOP

FOLEY

AVE.

25'



20'

25'

20'

ST.

FRANCIS

SECTION "C"

SECTION "H"

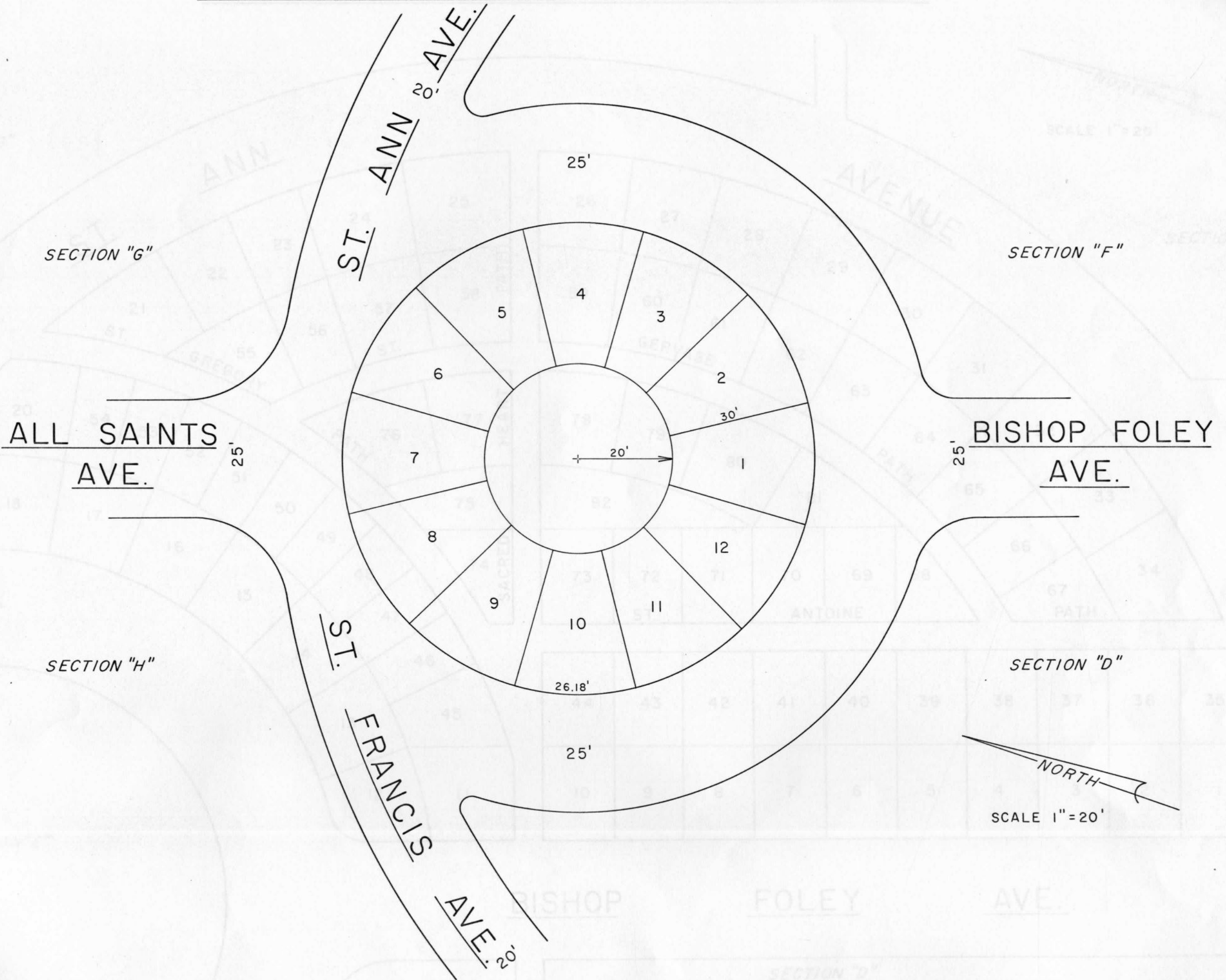
NORTH

SCALE 1" = 20'

D

# HOLY CROSS CEMETERY

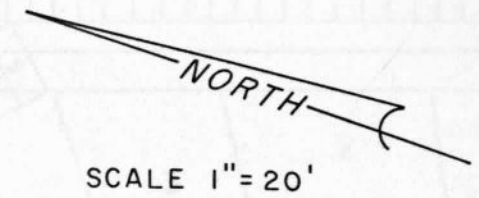
## SECTION E





# HOLY CROSS CEMETERY

## SECTION F


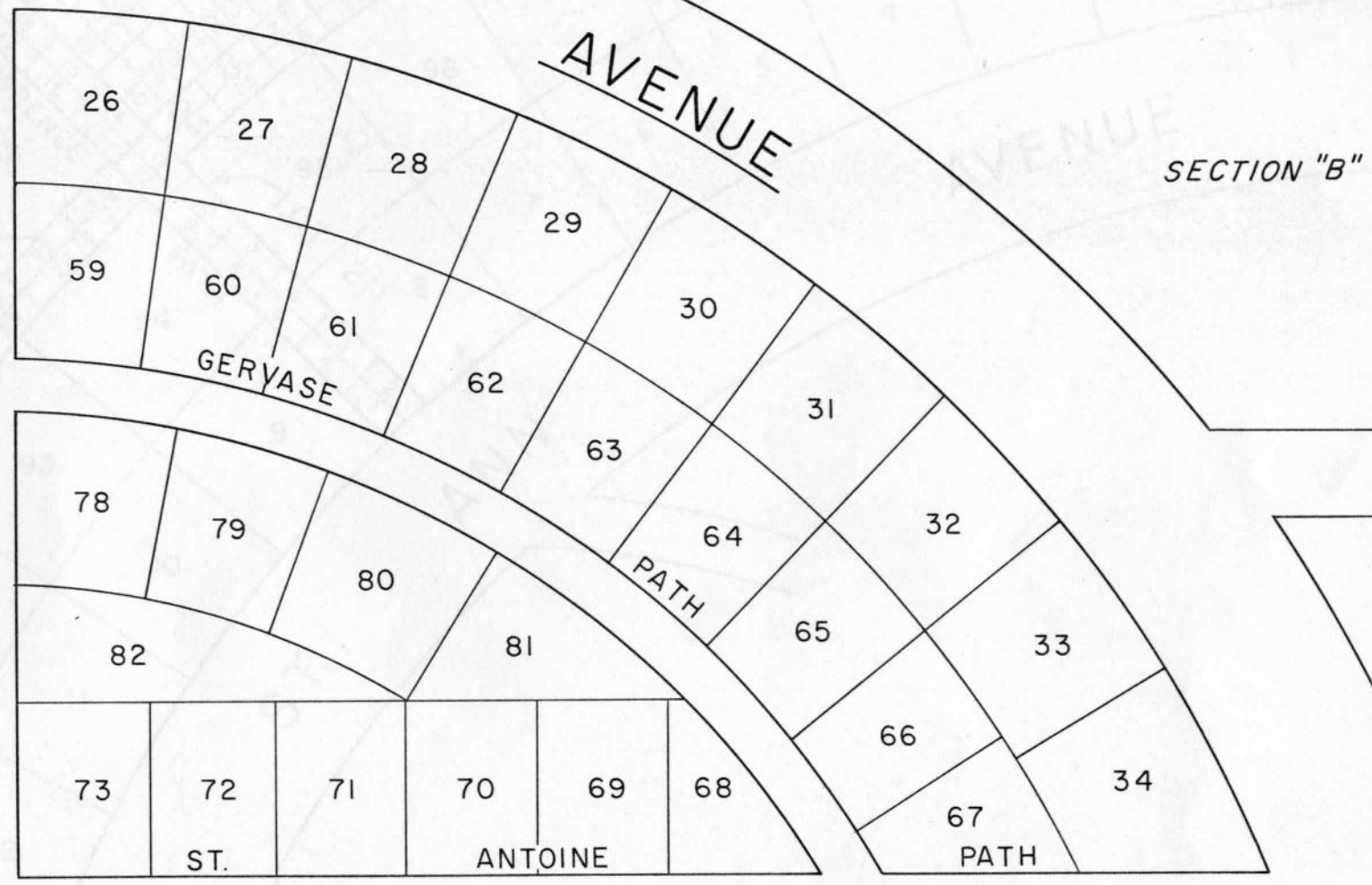
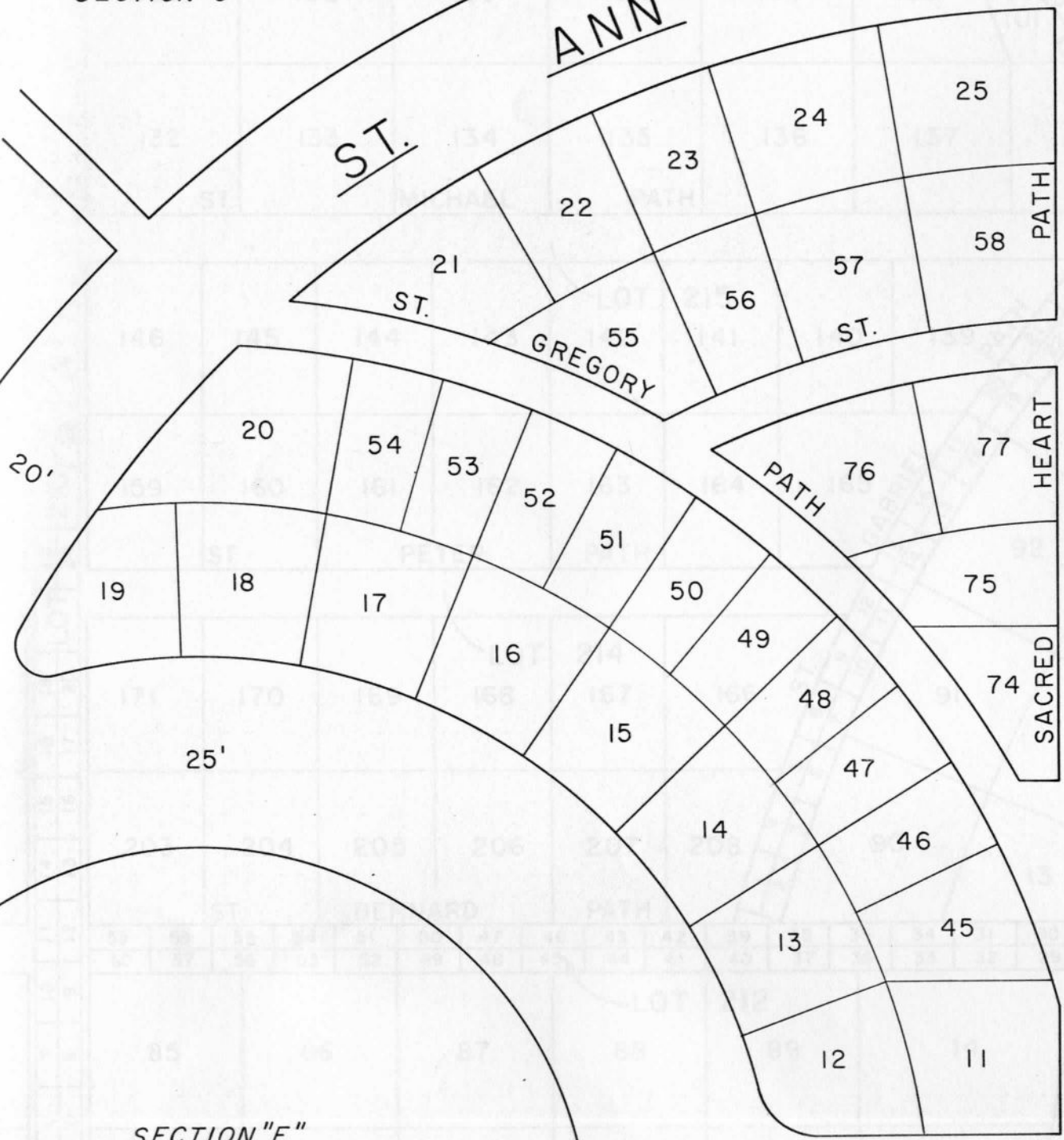


SECTION "G"

ST. ANN

AVENUE

SECTION "B"



SECTION "E"

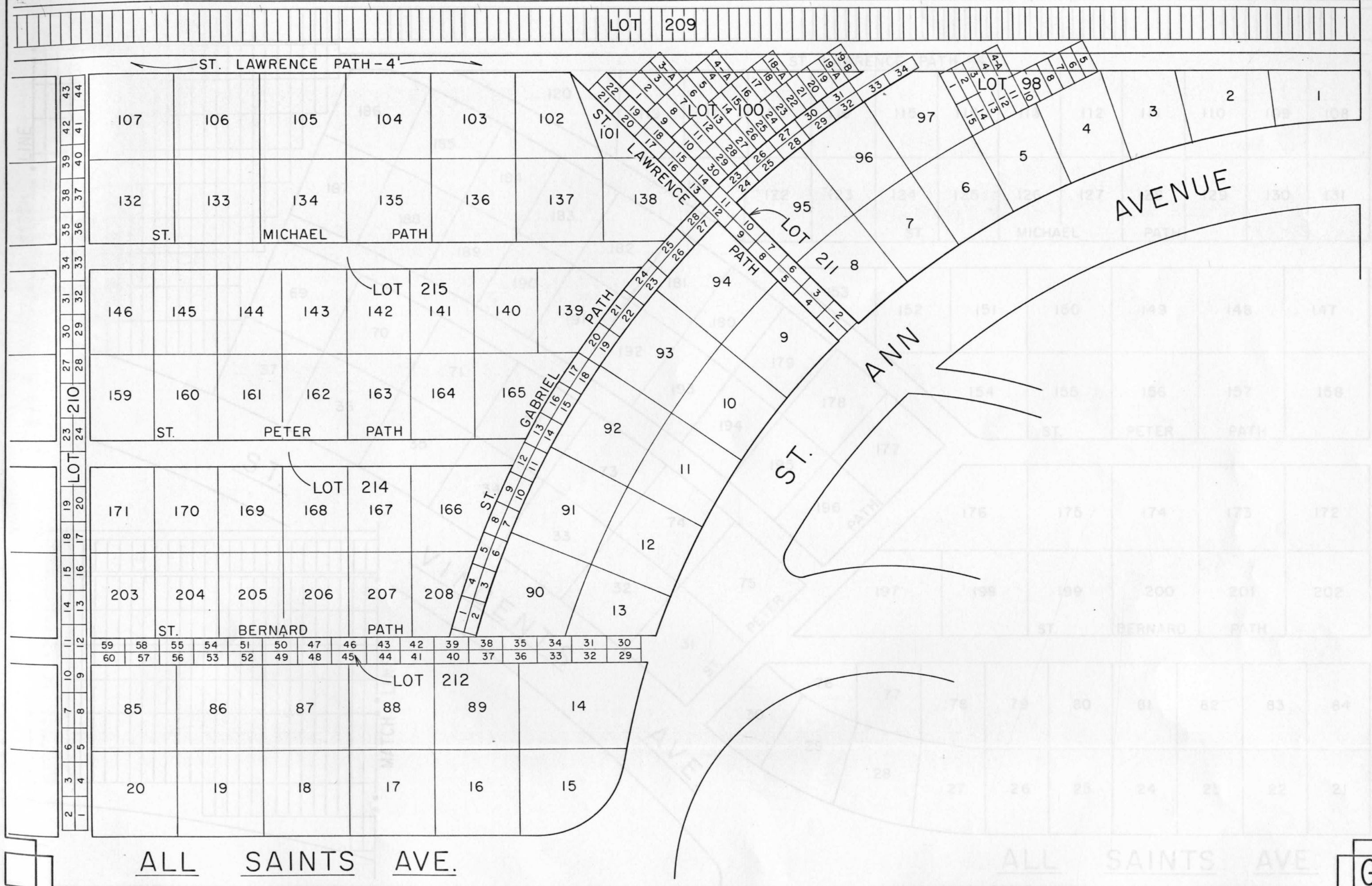
BISHOP FOLEY AVE.

SECTION "D"

F

# HOLY CROSS CEMETERY

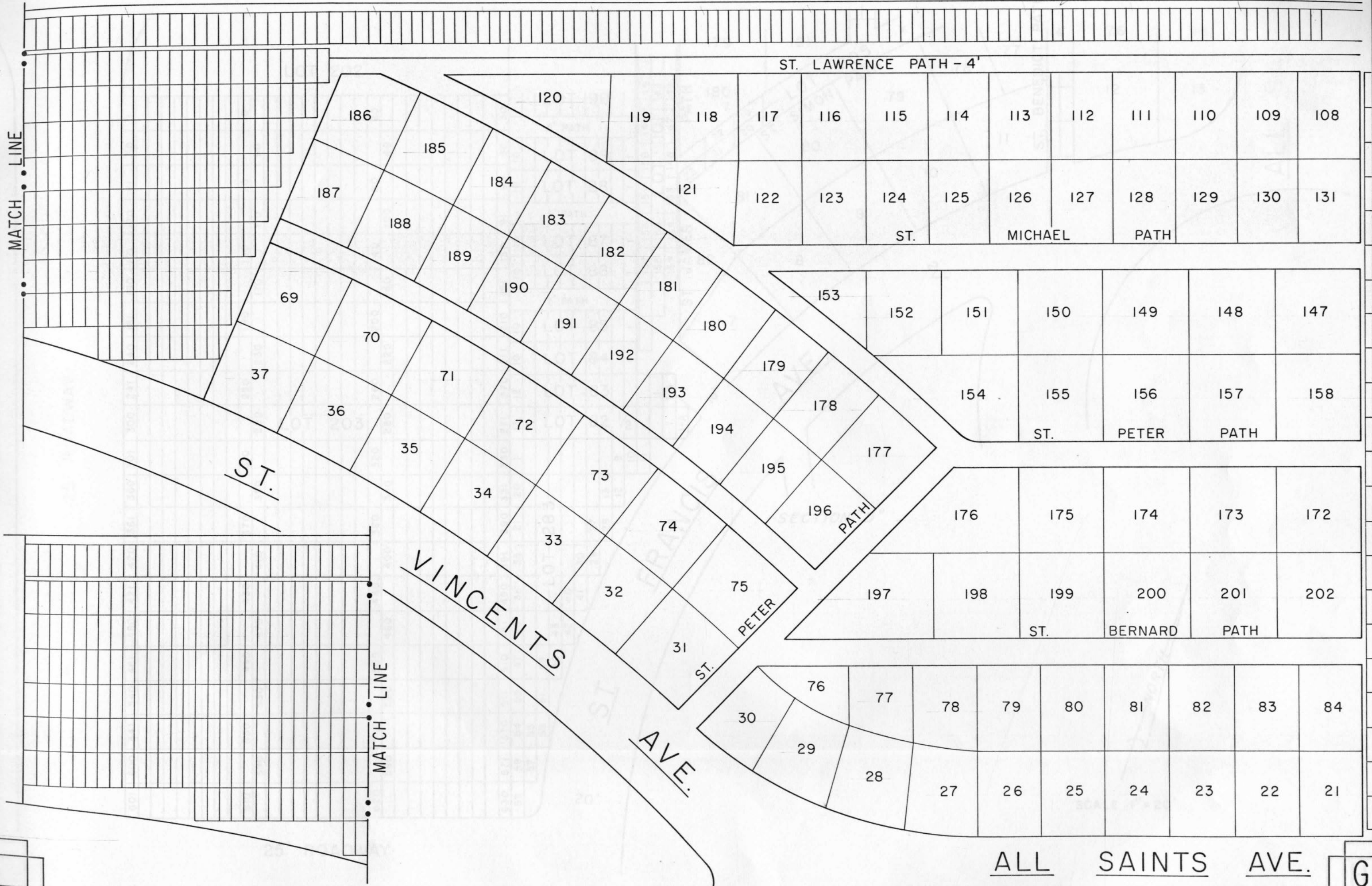
# SECTION G



# HOLY CROSS CEMETERY

# SECTION G

700 Mary



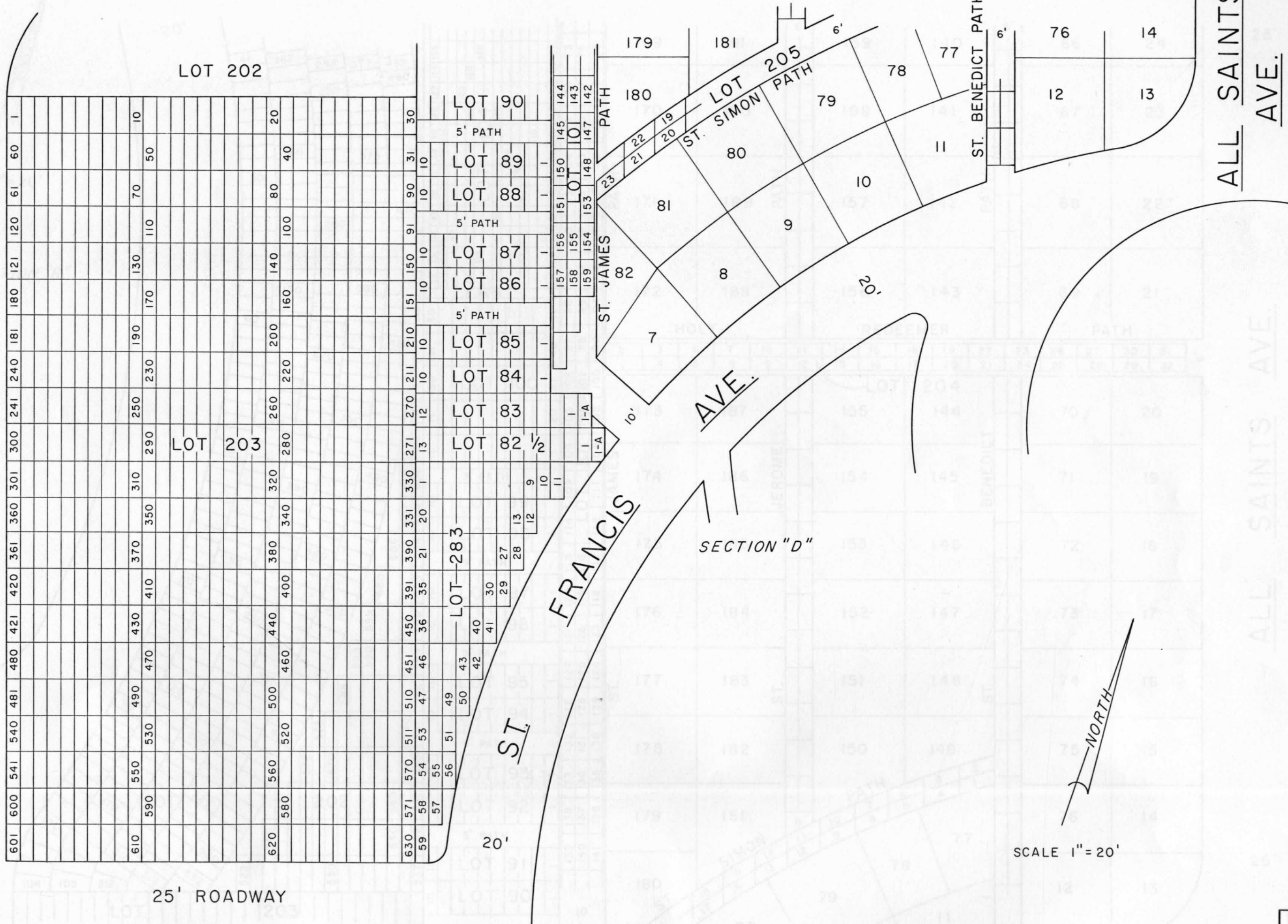
ALL SAINTS AVE.

G

# HOLY CROSS CEMETERY

## SECTION H

25' ROADWAY



25' ROADWAY

NORTH

SCALE 1" = 20'

ALL SAINTS AVE. 25'

H

# HOLY CROSS CEMETERY

## SECTION H



SCALE 1"=20'

SECTION "R"



ALL SAINTS AVE.

# HOLY CROSS CEMETERY

## SECTION H

25' ROADWAY

25' ROADWAY

SECTION "R"



SCALE 1" = 20'



ALL SAINTS AVE.

# HOLY CROSS CEMETERY

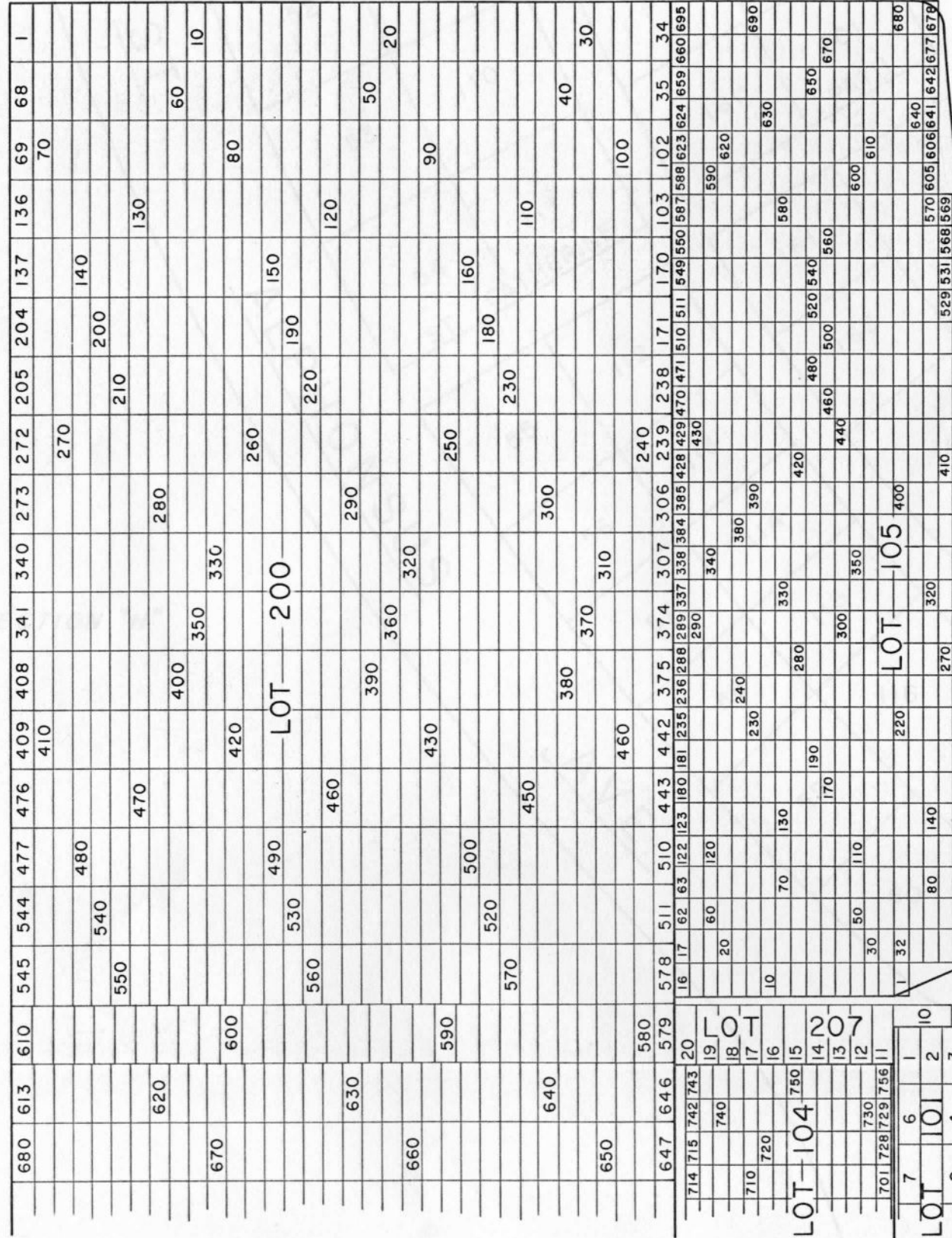
## SECTION H

SECTION "L"

20'

22' ROADWAY

25' ROADWAY



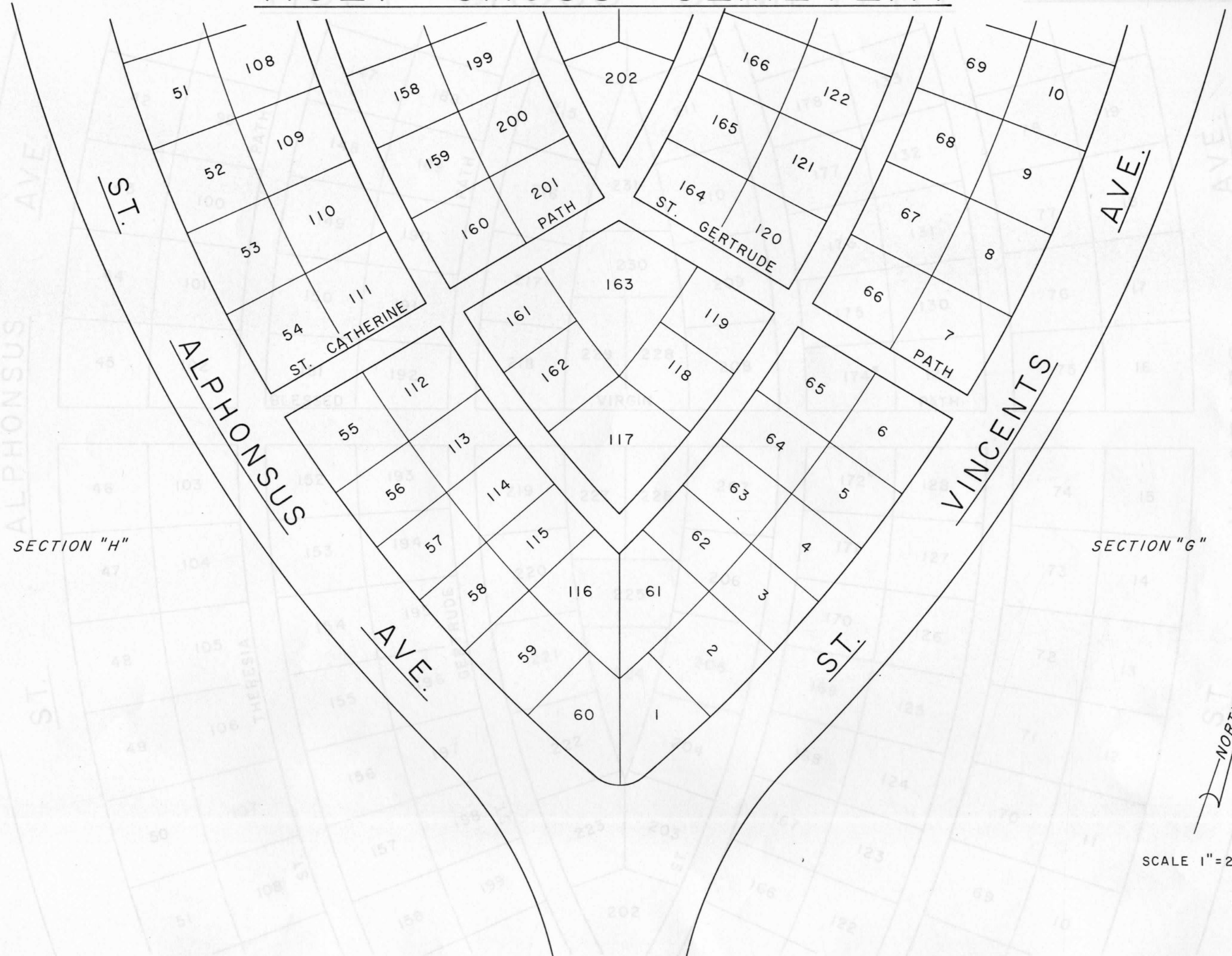
57

34

20'

# HOLY CROSS CEMETERY

## SECTION J



SECTION "H"

SECTION "G"



SCALE 1"=20'




# HOLY CROSS CEMETERY

## SECTION J

SECTION "L"

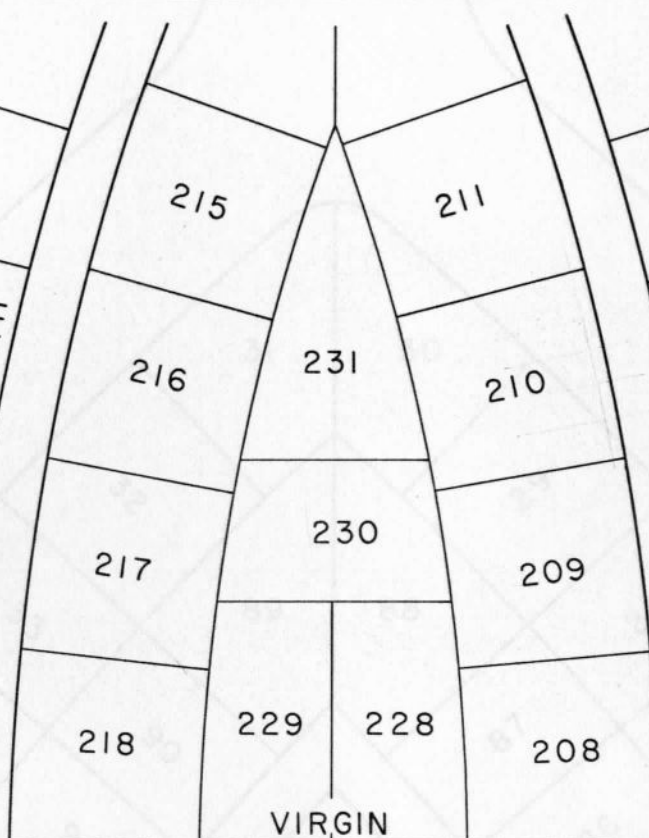
AVE.



PATH



PATH



VIRGIN



PATH



AVE.

SECTION "K"

SECTION "H"

ALPHONSUS

ST.



THERESIA



GERTRUDE



ST.



ST.

SECTION "G"



SCALE 1"=20'

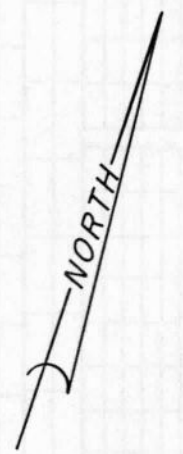
\*LOT No 173 OMITTED FROM ORIGINAL PLAT

# HOLY CROSS CEMETERY

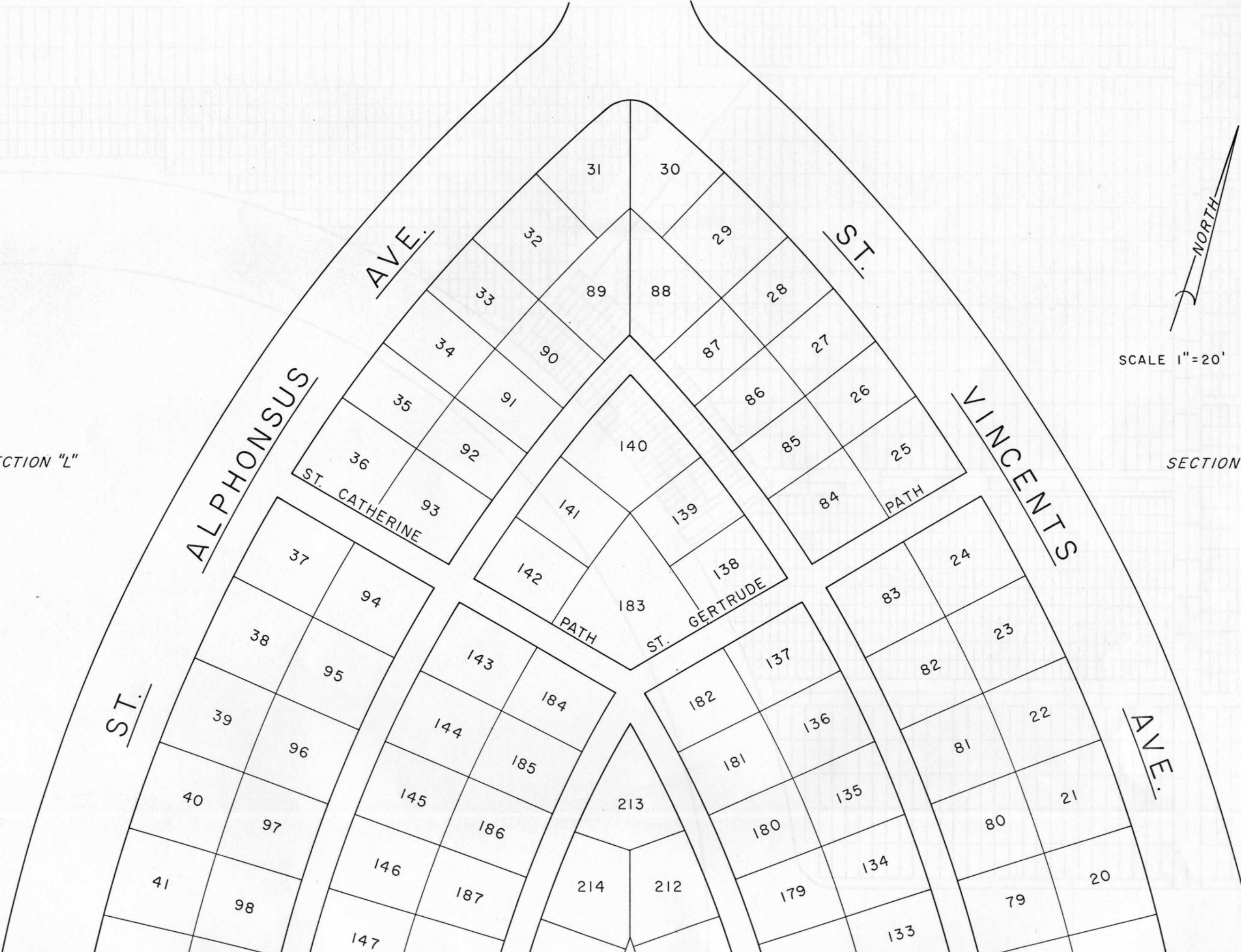
## SECTION J

SECTION "L"

SECTION "K"



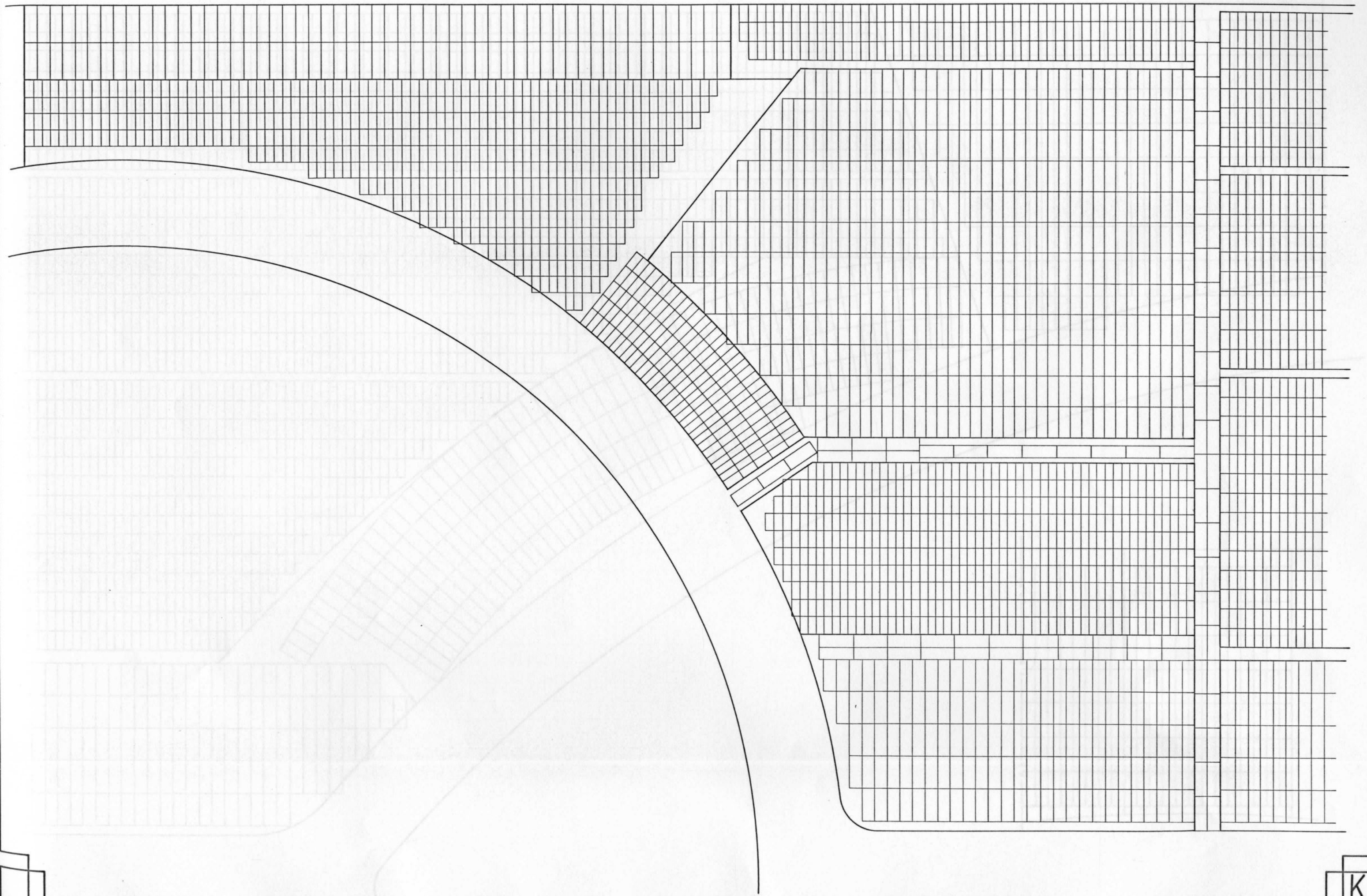
SCALE 1"=20'



J

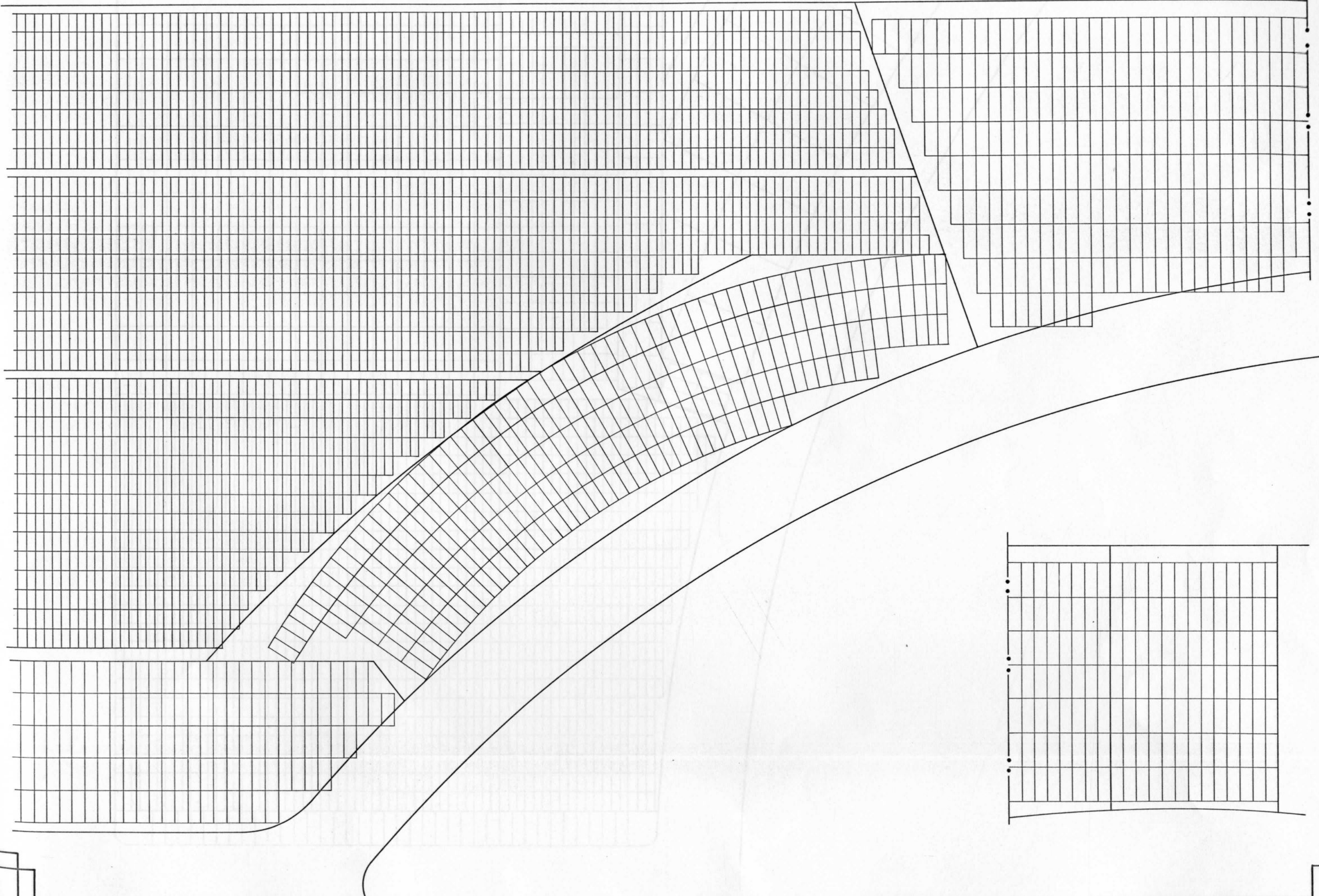
HOLY CROSS CEMETERY

SECTION K



# HOLY CROSS CEMETERY

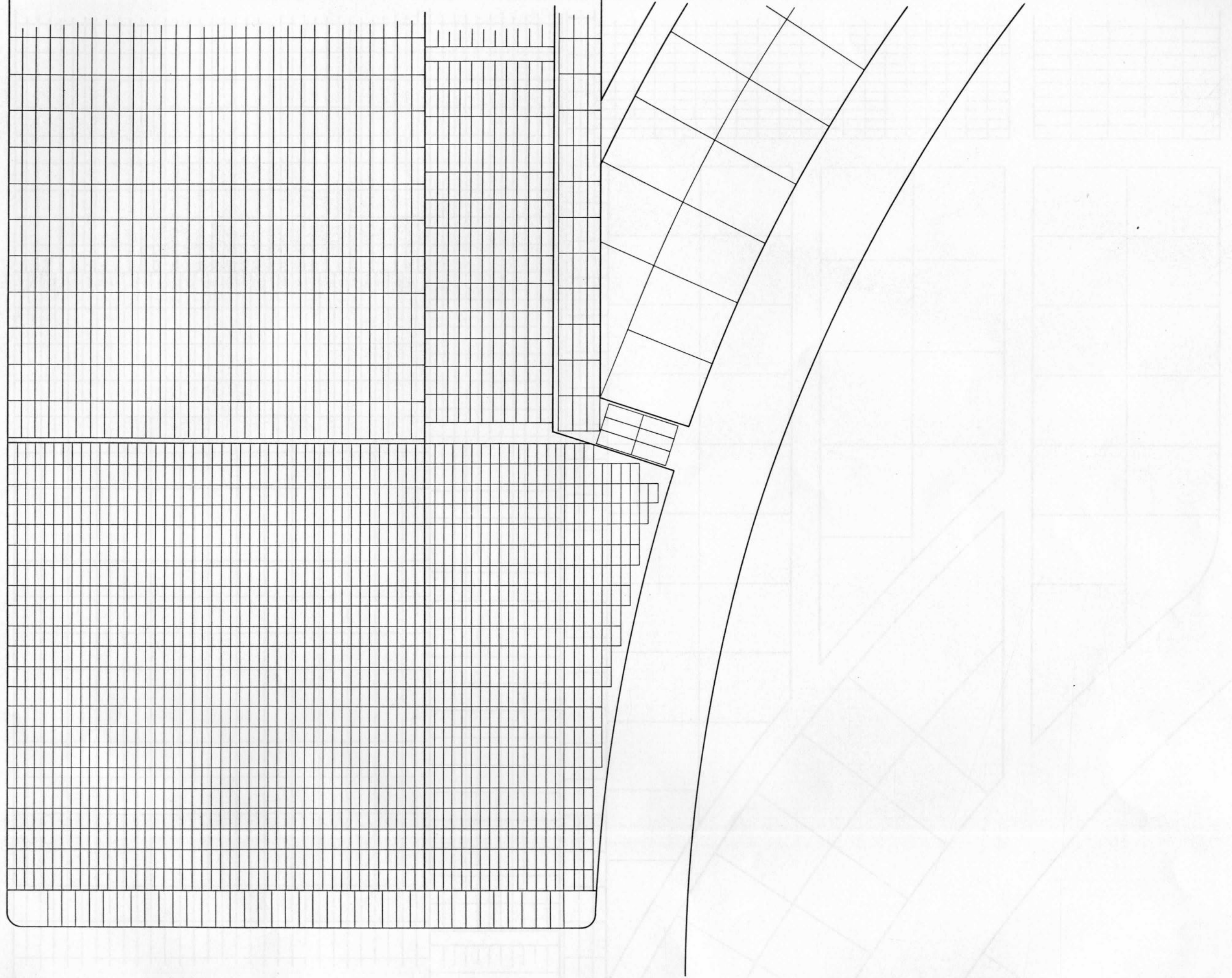
## SECTION K



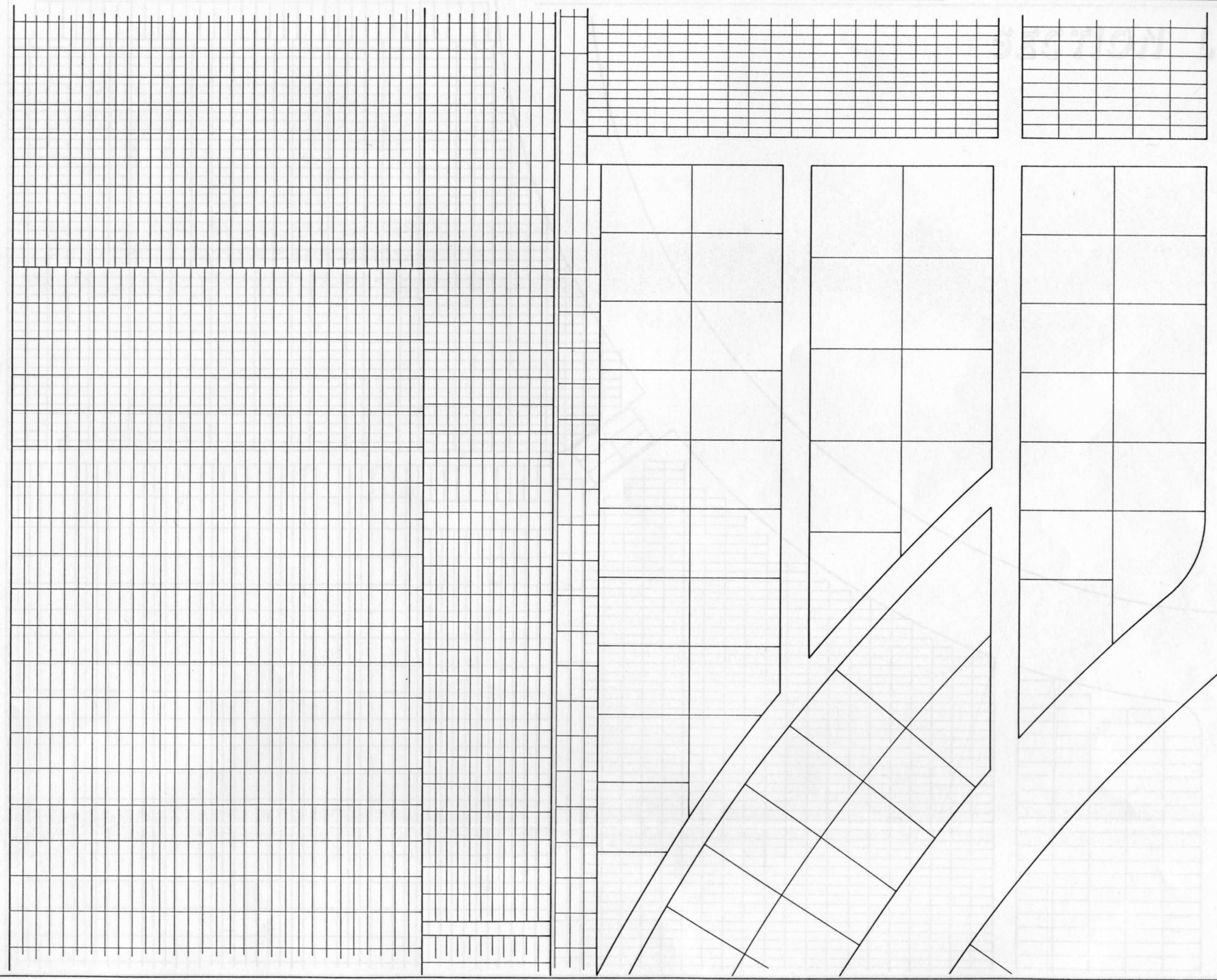
K

# HOLY CROSS CEMETERY

## SECTION 1

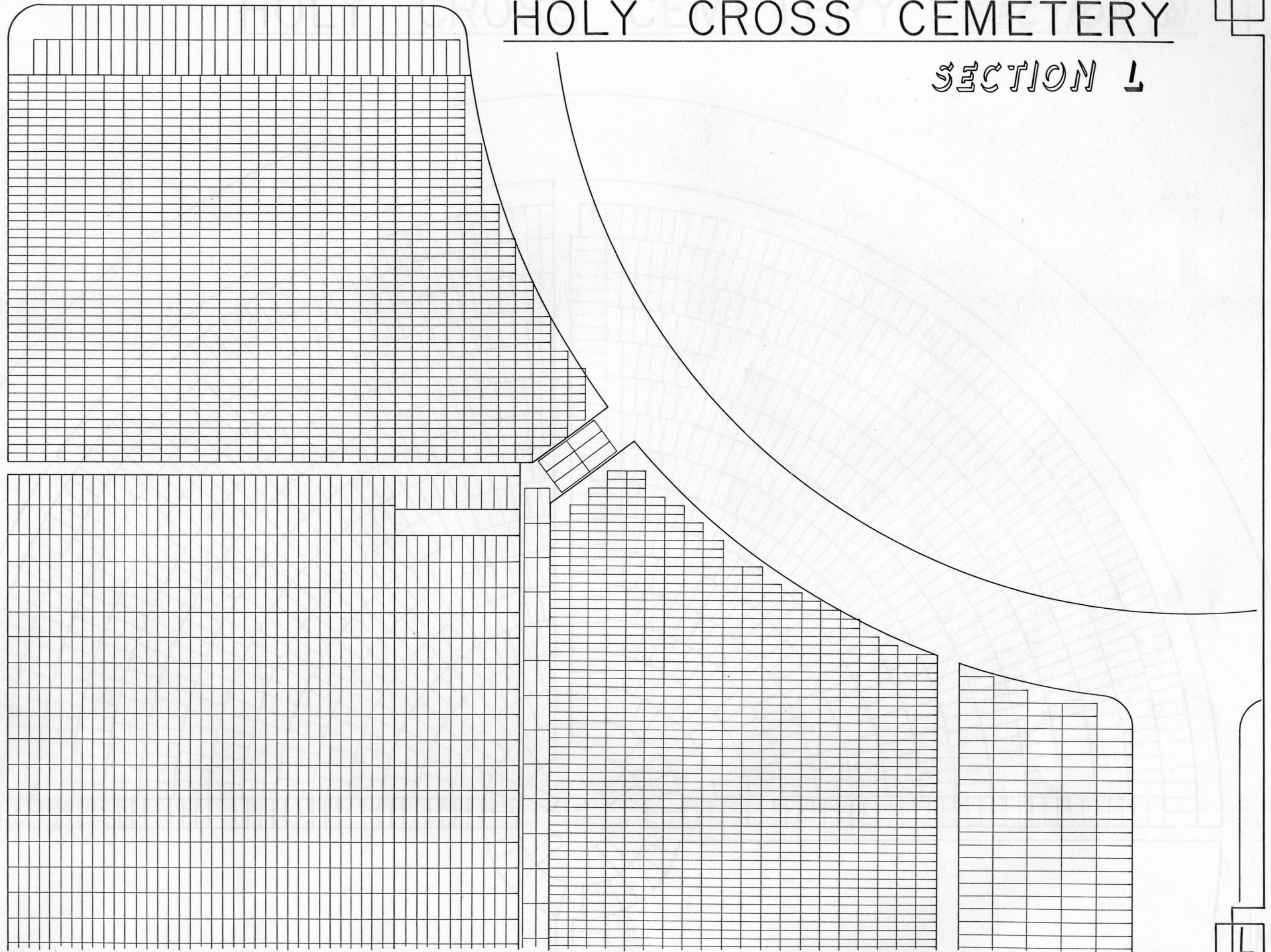


HOLY CROSS CEMETERY SECTION 1



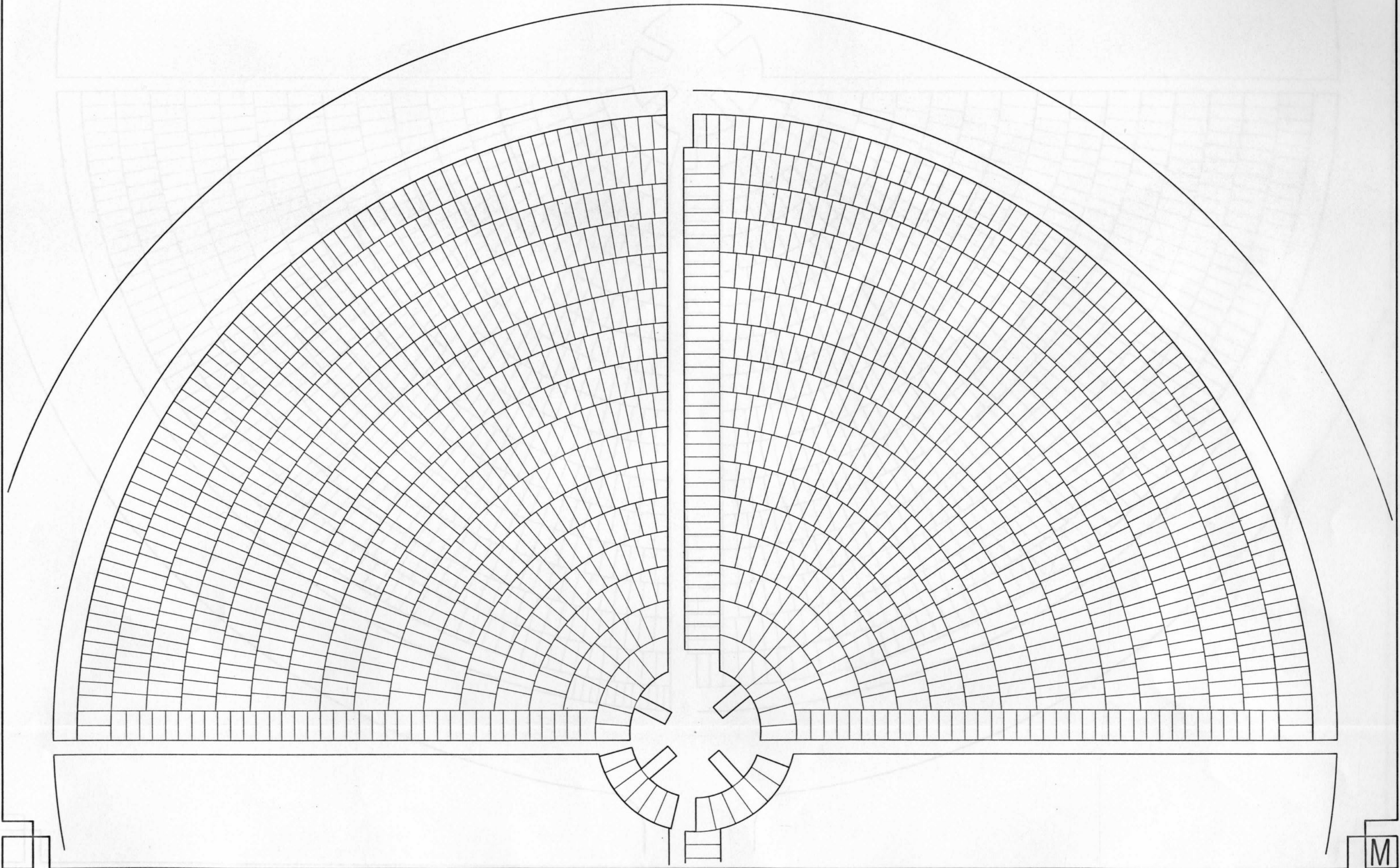
# HOLY CROSS CEMETERY

## SECTION 1



HOLY CROSS CEMETERY

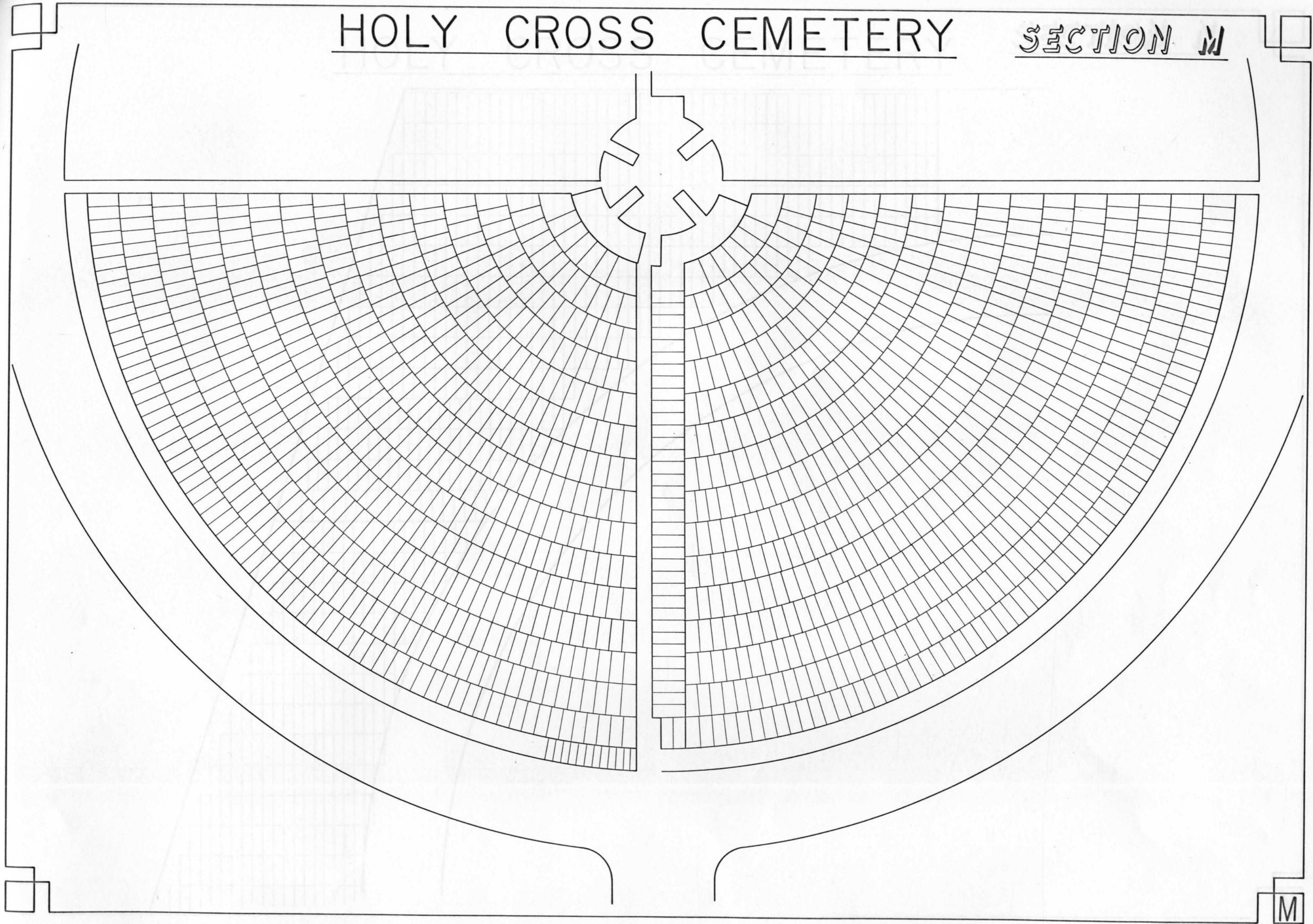
SECTION M





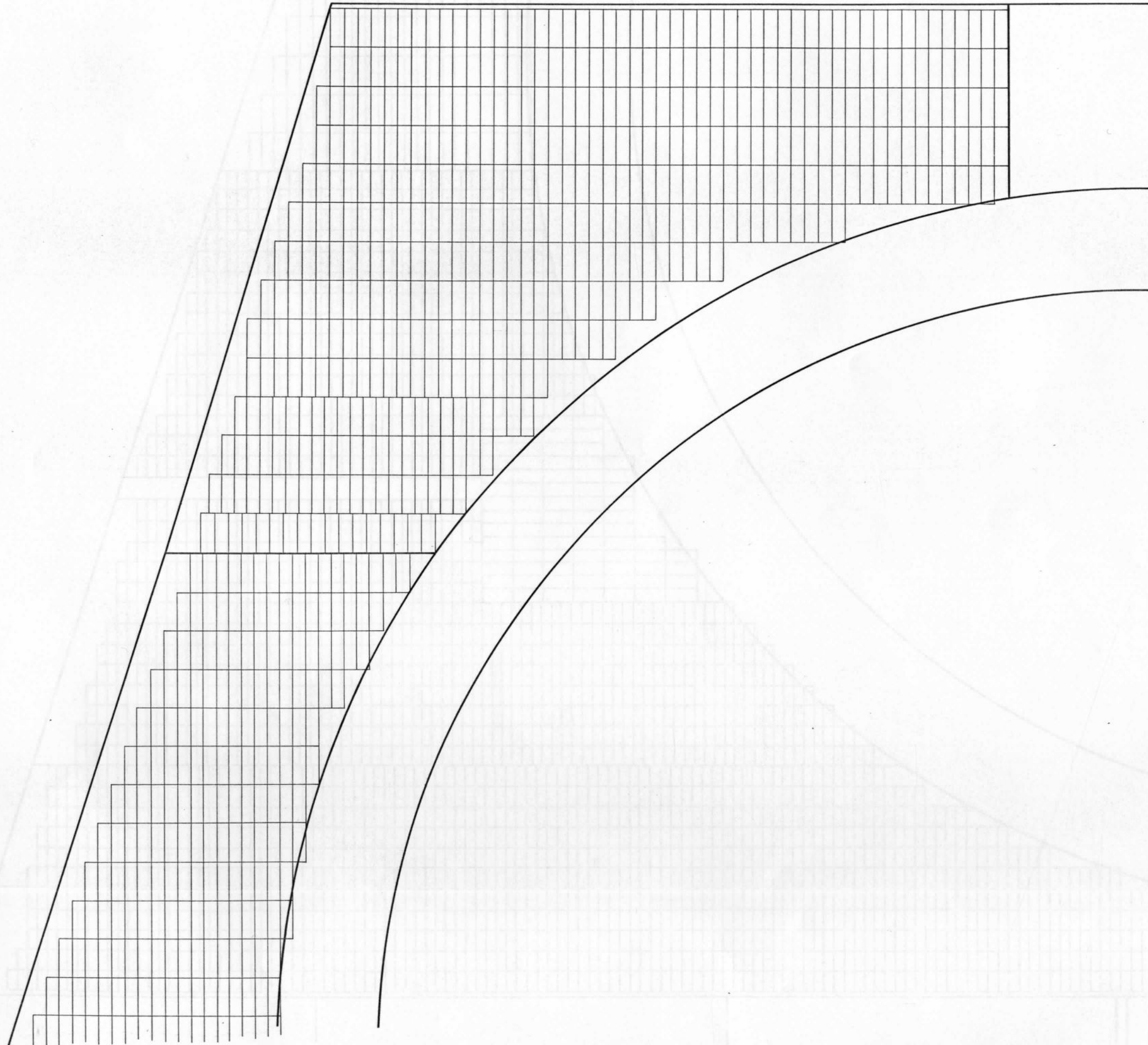
HOLY CROSS CEMETERY

SECTION M



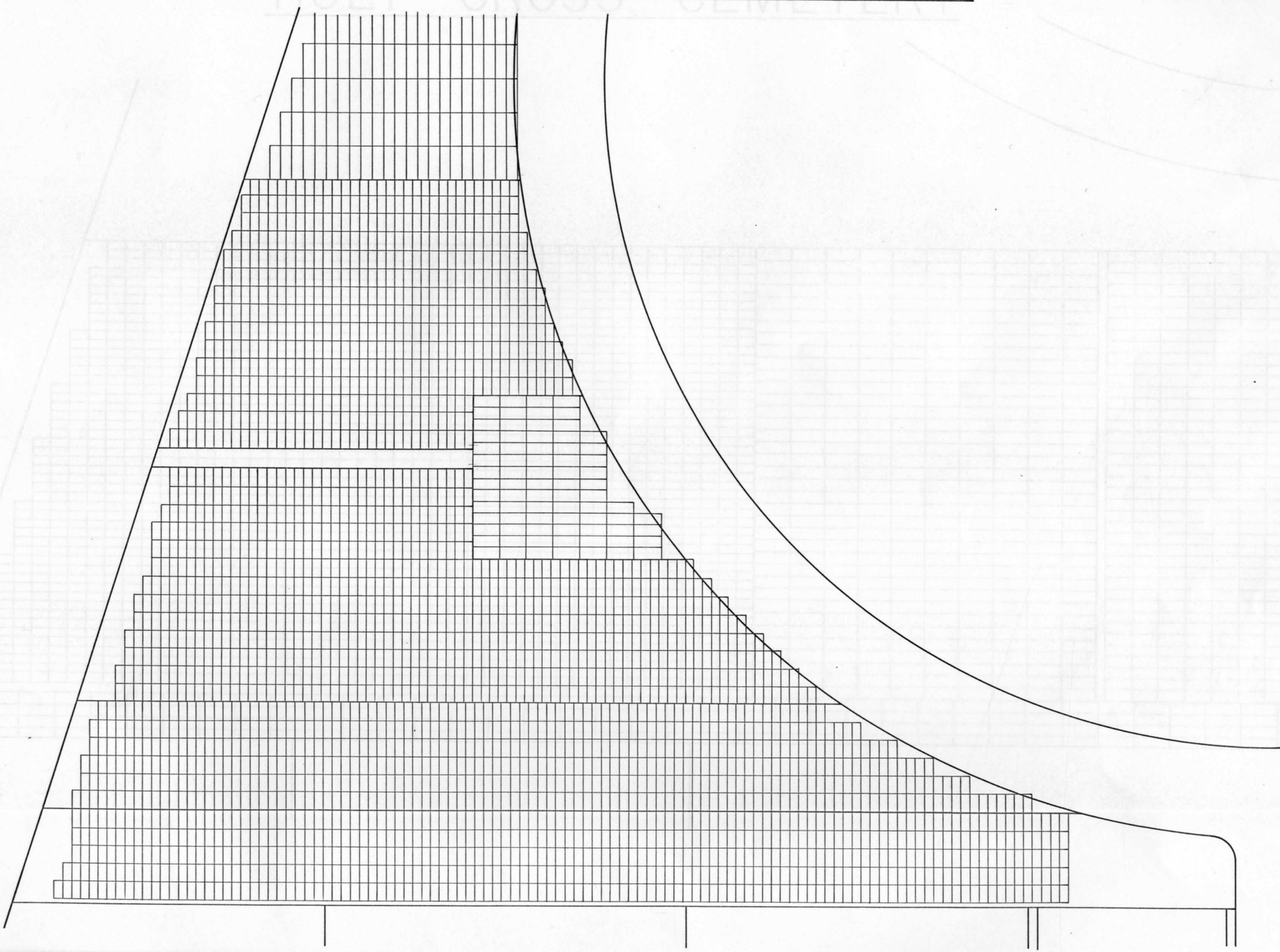
# HOLY CROSS CEMETERY

## SECTION N




HOLY CROSS CEMETERY

SECTION N



HOLY CROSS CEMETERY

SECTION N




N



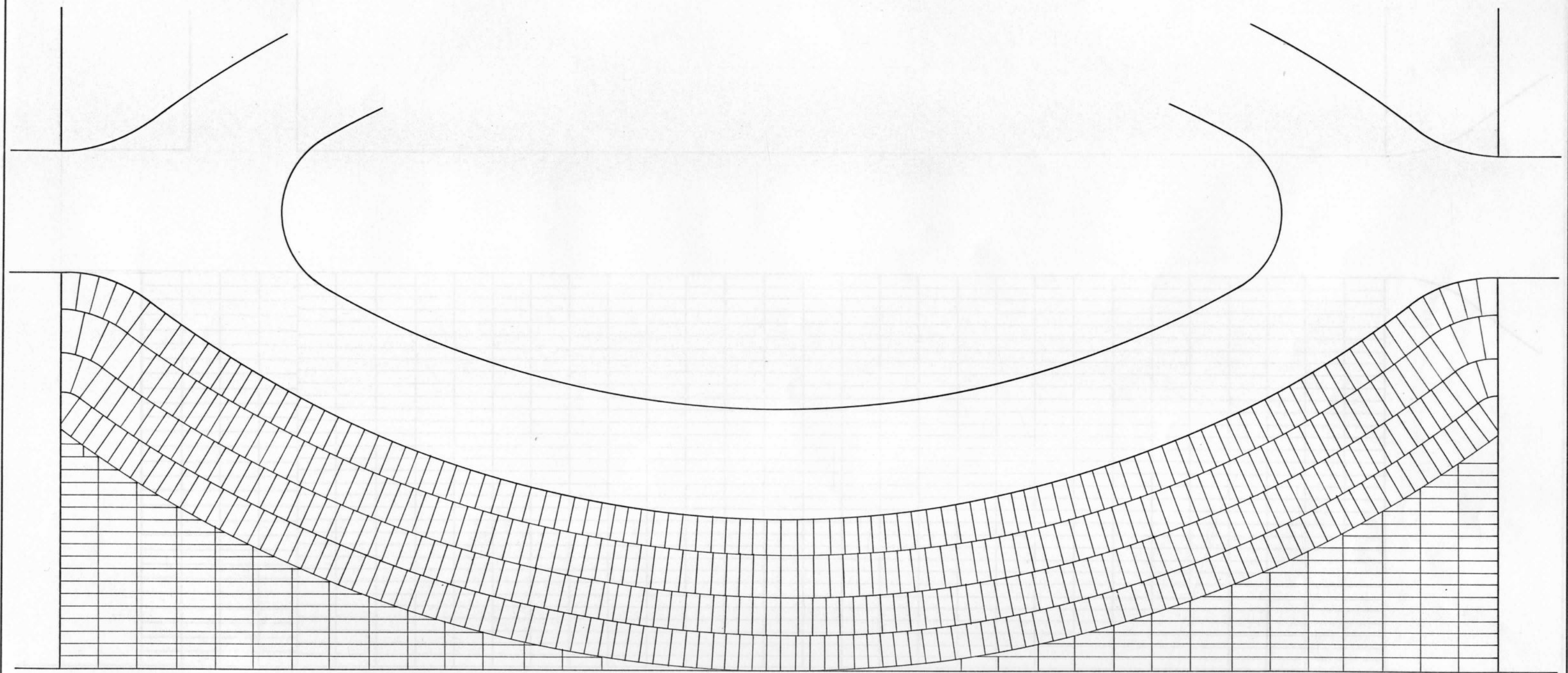
# HOLY CROSS CEMETERY

## SECTION P




HOLY CROSS CEMETERY

SECTION P



HOLY CROSS CEMETERY

SECTION P








# HOLY CROSS CEMETERY

## SECTION P



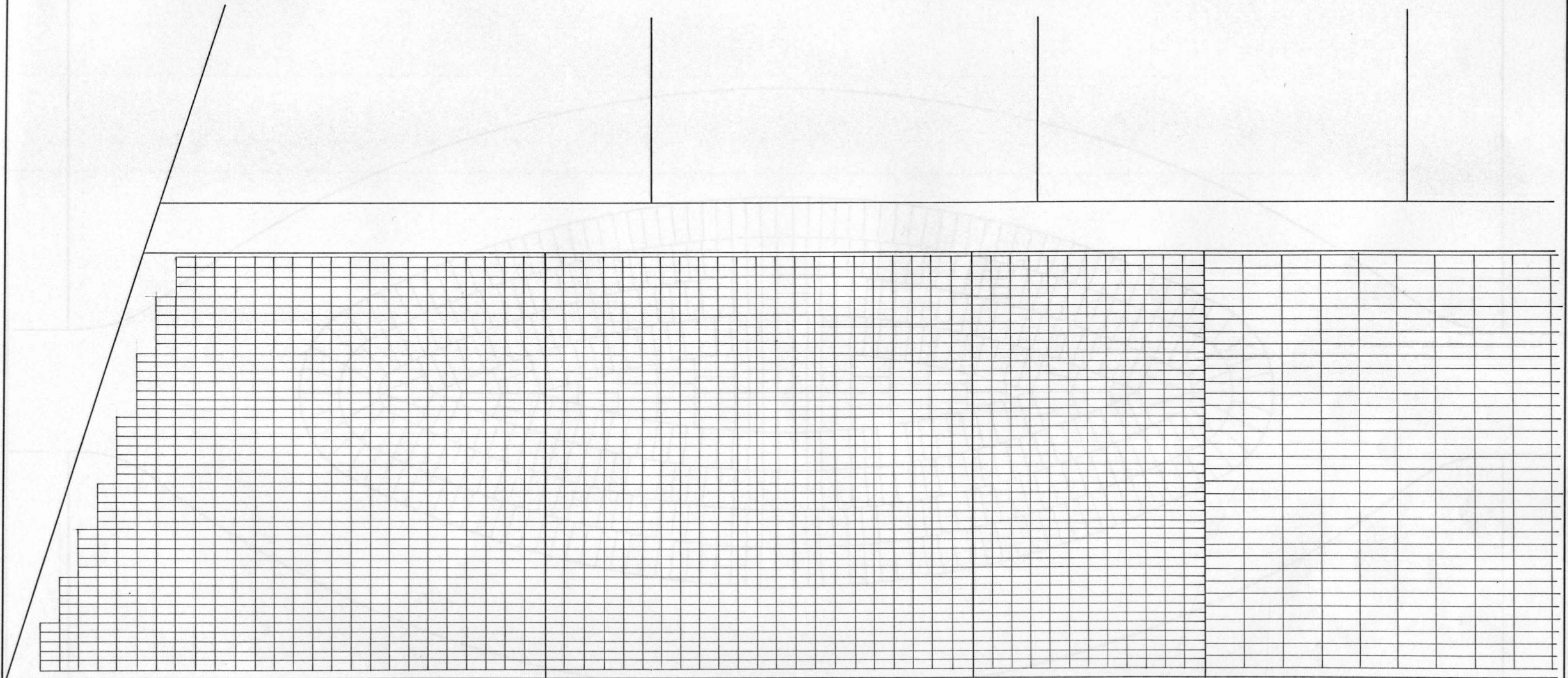
387

LOT 380

P

# HOLY CROSS CEMETERY

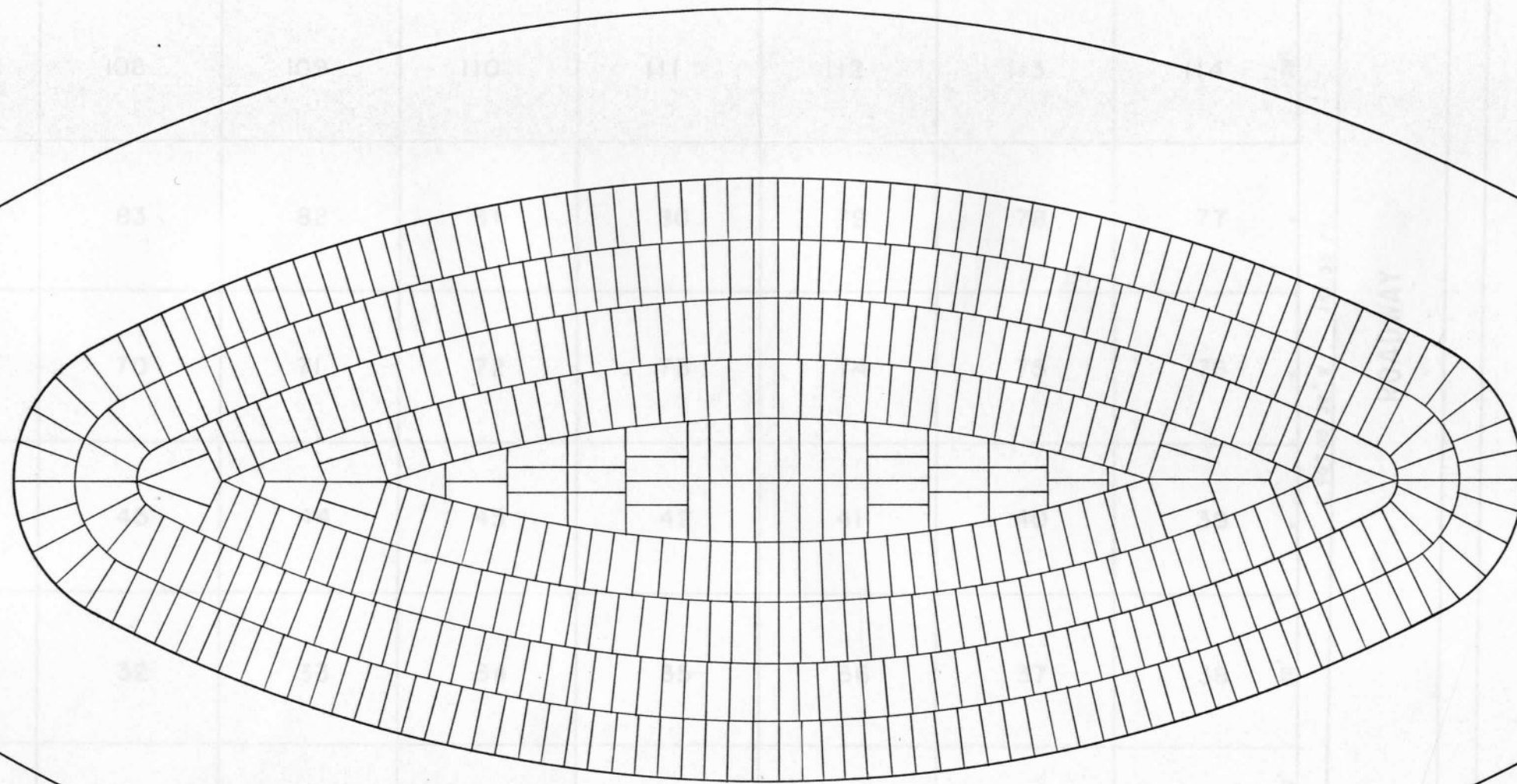
## SECTION P



P

# HOLY CROSS CEMETERY

## SECTION R



# SECTION T

## SECTION "P"

S. 31° 03' 53" E. (453.65 FT. - TOTAL)

24'	"	"	"	"	"	"	"	"	24'	6.55'
123	122	121	120	119	118	117	116	115	10'	5.94'
106	107	108	109	110	111	112	113	114	20'	
85	84	83	82	81	80	79	78	77	"	
68	69	70	71	72	73	74	75	76	"	
47	46	45	44	43	42	41	40	39	"	
30	31	32	33	34	35	36	37	38	20'	
9	8	7	6	5	4	3	2	1	10'	
24'	"	"	"	"	"	"	"	24'	10'	4.00'

S. 60° 05' 30" W. 141.55 FT.

ROADWAY

5 FT. MARGIN

N. 30° 50' W. (451.20 FT. - TOTAL)

ROADWAY

5 FT. MARGIN

## SECTION "U"

# SECTION T

SECTION "P"

S. 31° 03' 53" E. (453.65 FT. - TOTAL)

4.72'

15'	133	132	131	130	129	128	127	126	125	24'	124
2	96	97	98	99	100	101	102	103	104		105
	95	94	93	92	91	90	89	88	87		86
	58	59	60	61	62	63	64	65	66		67
	57	56	55	54	53	52	51	50	49		48
	20	21	22	23	24	25	26	27	28		29
20	19	18	17	16	15	14	13	12	11		10
0.29'	15'	24'									24'

5 FT. MARGIN N. 30° 50' W. (451.20 FT. - TOTAL)

5 FT. MARGIN

ROADWAY

5 FT. MARGIN

SECTION "U"

N. 59° 06' E. 139.72 FT.

SECTION "S"

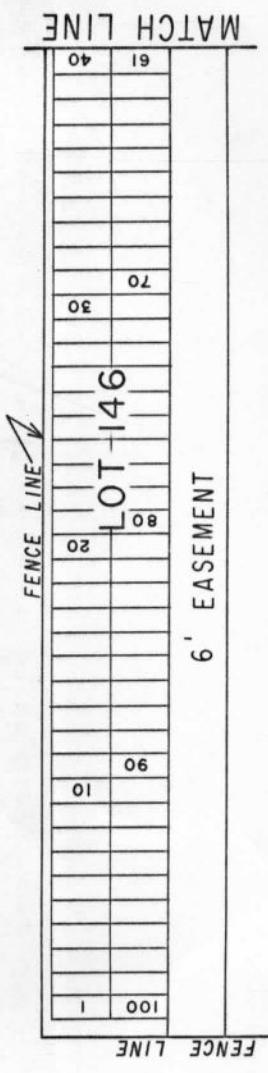
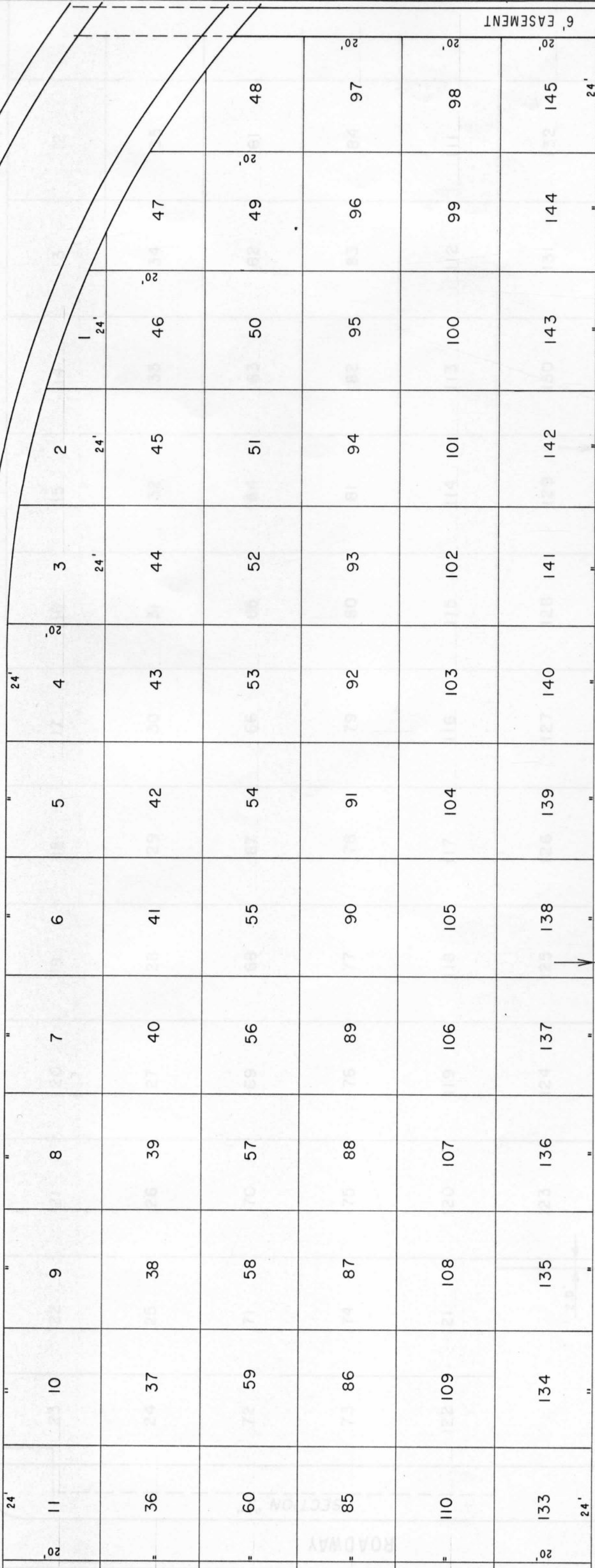
# SECTION U

SECTION "T"

5 FT. MARGIN

ROADWAY

5 FT. MARGIN



NOTE: GRAVE SIZE LOT 146 = 2.5' X 6'

# HOLY CROSS CEMETERY

## SECTION U

SECTION "T"

5 FT. MARGIN

ROADWAY

5 FT. MARGIN

ROADWAY

SECTION "S"

23

22

21

20

19

18

17

16

15

14

13

12

24

25

26

27

28

29

30

31

32

33

34

35

72

71

70

69

68

67

66

65

64

63

62

61

73

74

75

76

77

78

79

80

81

82

83

84

122

121

120

119

118

117

116

115

114

113

112

111

123

124

125

126

127

128

129

130

131

132

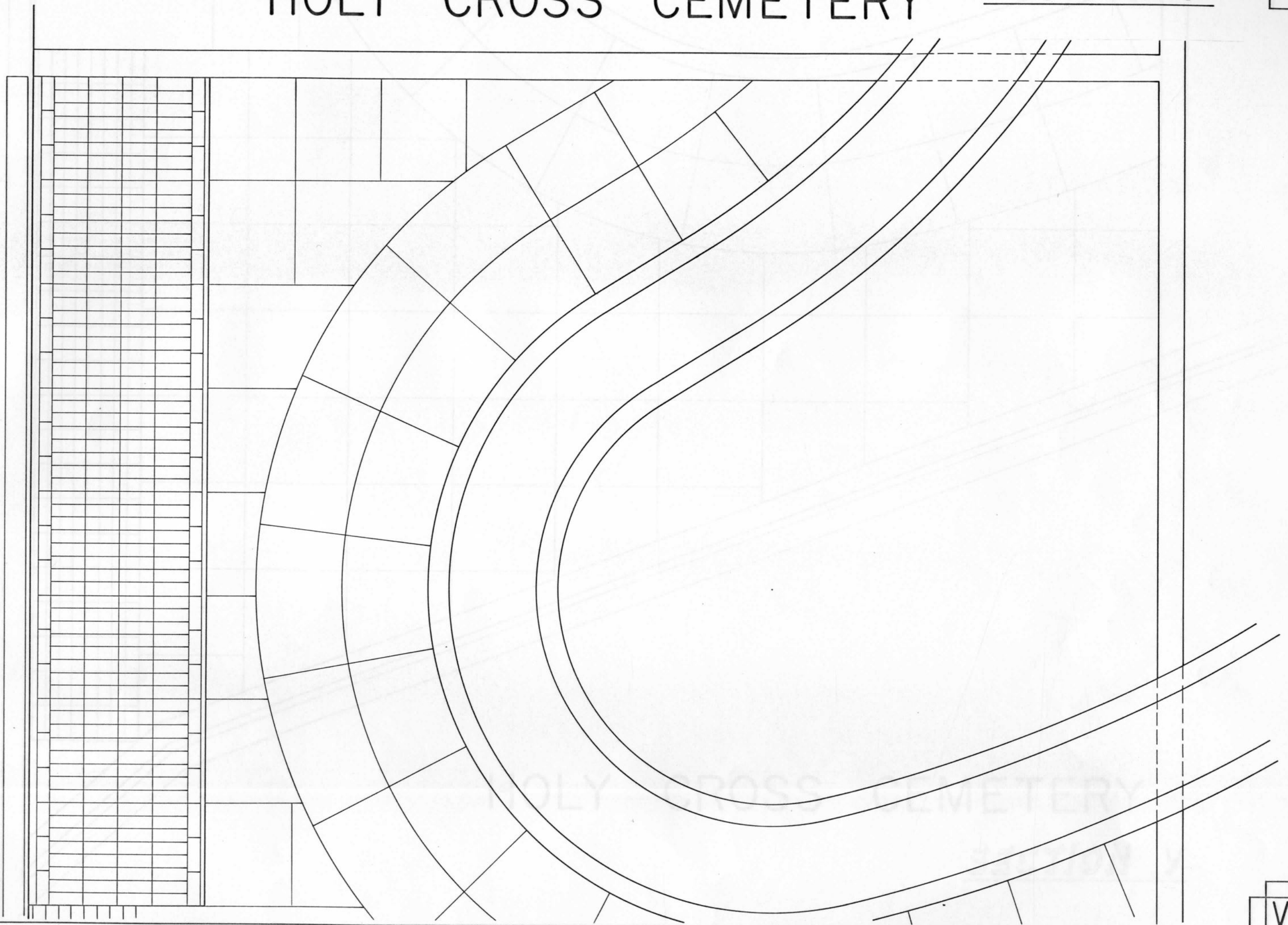
2.0'

1.0'



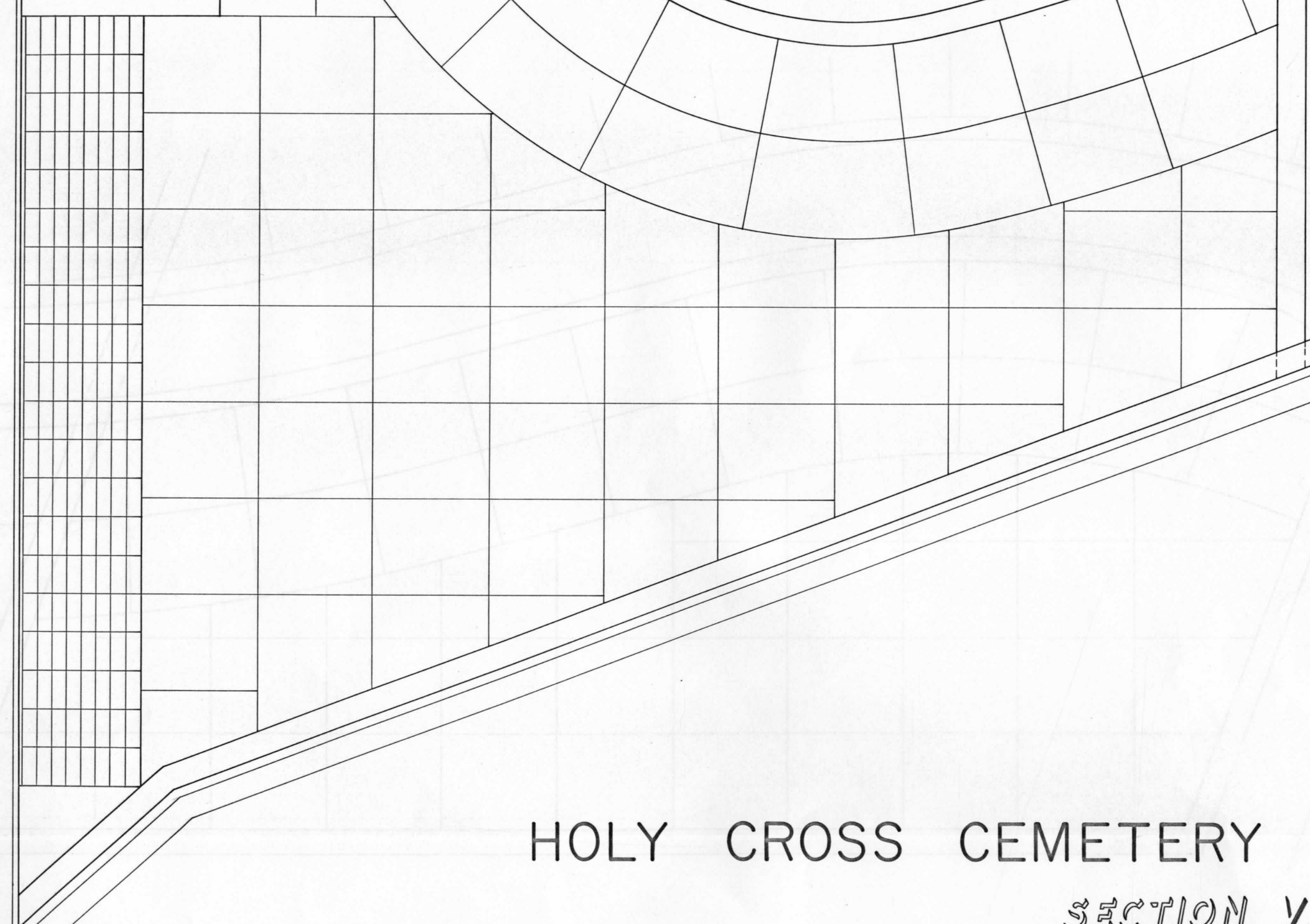
# HOLY CROSS CEMETERY

## SECTION V



V

HOLY CROSS CEMETERY




HOLY CROSS CEMETERY

SECTION V

V

# HOLY CROSS CEMETERY

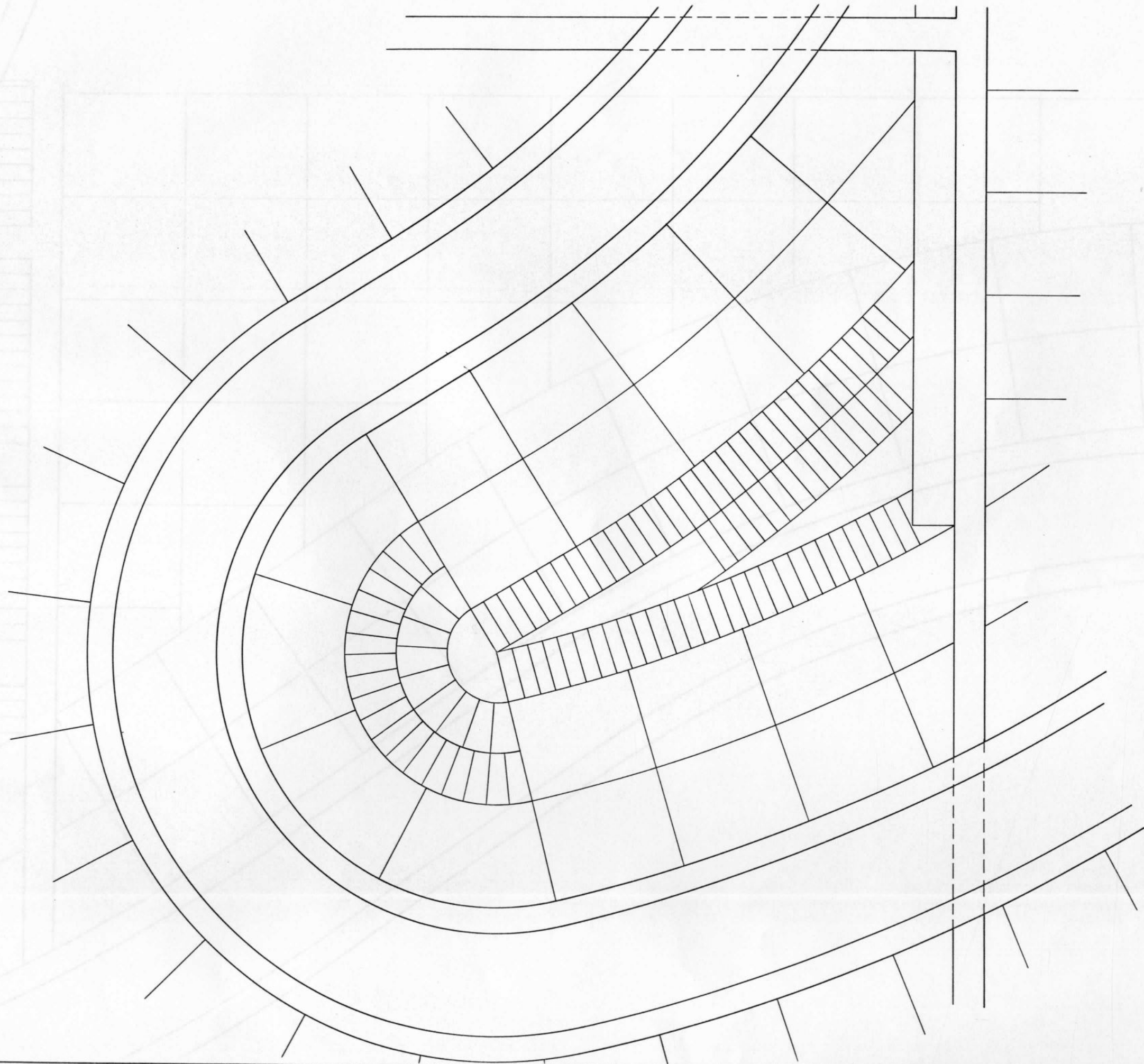
## SECTION W



W


# HOLY CROSS CEMETERY

## SECTION X

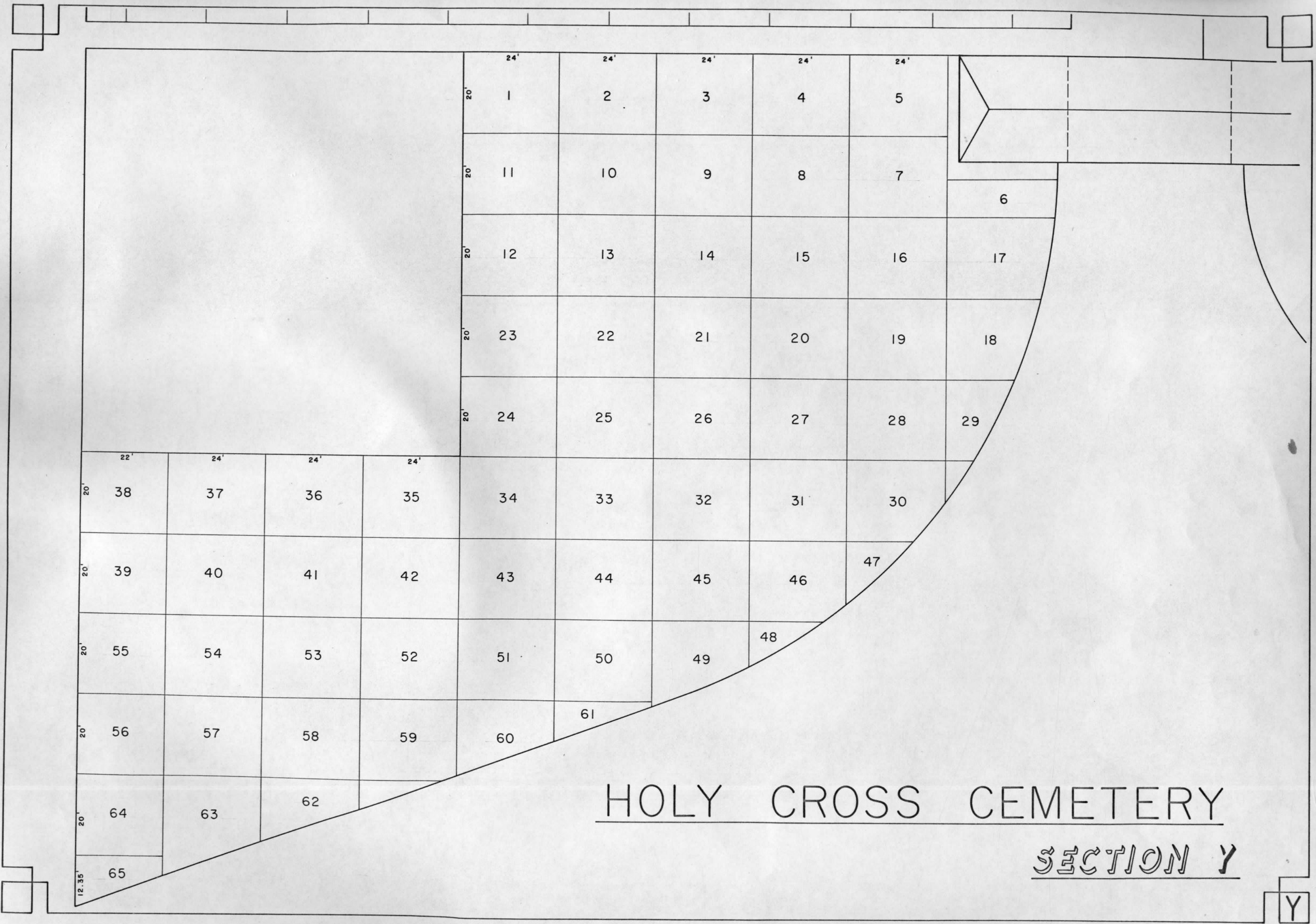


# HOLY CROSS CEMETERY

## SECTION X



X



HOLY CROSS CEMETERY

SECTION Y

Y